

# **Badgerland Miata Club**

## **Lake to Lake Tour**



**Your Hosts: Jim & Marcy Hotz**

# **Badgerland Miata Club**

## **Lake to Lake Tour**

**Please make sure the driver and passenger/navigator have signed the waiver forms.**

### **Rules of the Road –**

- Keep a moderately close but safe distance from the car in front of you.
  - Too large a gap tends to invite merging or turning cross traffic to enter into the caravan line.
  - You may miss a turn and lead those following in a wrong direction. (We are lemmings, you know)
- Keep the car ahead of you in sight at all times.
- Keep the car behind you in sight.
  - If the group is separated due to traffic conditions and stop lights, we will regroup away from major streets and high traffic areas. These spots are designated in the turn by turn directions in your packet.
  - If you are the last car through the lights, or the group in back of you has been separated, wait at the corner of the regrouping road so the separated group can see you. Once seen, move up to the line of waiting cars. The “sweep” will notify the lead car when it is ok to resume the ride.
- We will be forming a caravan.
  - If you prefer a slightly more moderate drive, place your car toward the front of the pack.
  - If you prefer a more spirited ride, move toward the rear of the pack.
- Keep your running lights on for safety.
- Use turn signals as a warning of directional change to the car behind you.

### **CB Radio Protocol –**

- Lead car will pass pertinent road info back
  - Upcoming turns, on oncoming traffic, bicyclists, pedestrians, animals and the like on the road.
  - As the line gets strung out it may be necessary to relay this information back.
- “Sweep” will notify the lead when they have made a turn so that lead may keep a feel for speed and distance.
  - Relaying messages may be required
- Banter –
  - Always anticipated and enjoyed, it is a fun ride ya know.

### **Emergencies –**

- If you have a CB, notify the lead car of trouble and location.
- If you do not have a CB, flash your lights at the car in front of you.

**.....And by all means, relax and enjoy yourself**

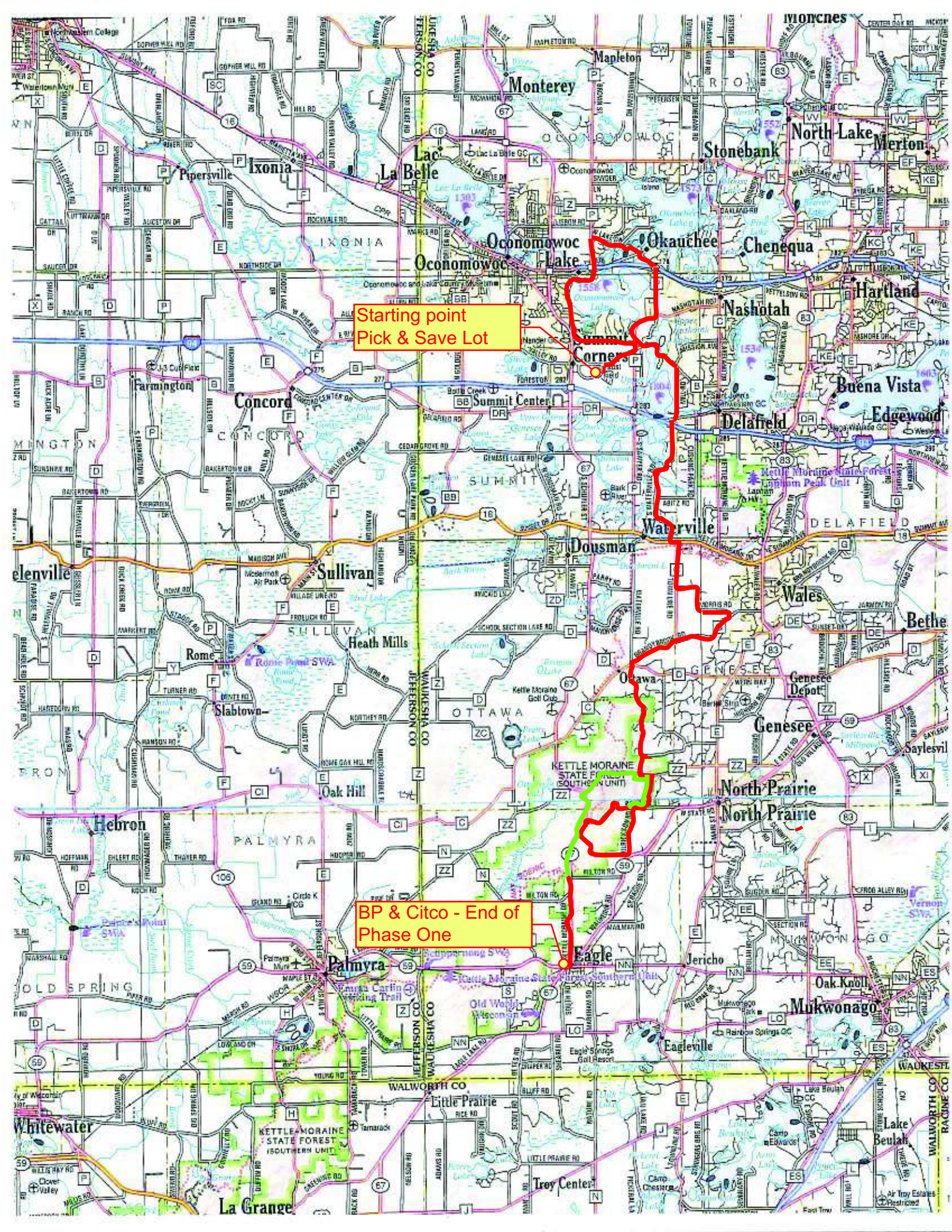
**Jim & Marcy's cell phone number – 414-507-4110**

## Phase One

... and the adventure begins







Starting point  
Pick & Save Lot

BP & Citco - End of  
Phase One



# Lake To Lake Miata Tour


















## Saturday, August 14, 2010



PHASE 1 ... and it begins...ZERO OUT Your Odometer!									
	Turn		Left	On	Pabst Farms Circle	Go	0.1	miles then	
At	0.1 Miles Turn		Right	On	Valley Road "B"	Go	1.3	miles then	
At	1.4 Miles Turn		Left	On	North Sawyer Road - "P"	Go	0.2	miles then	
At	1.6 Miles Turn		Left	On	Pabst Road	Go	1.5	miles then	
At	3.1 Miles Turn		Right	On	West Beach Road <i>(Go slow; look innocent)</i>	Go	0.1	miles then	
At	3.2 Miles Turn		Right	On	North Beach Road	Go	1.1	miles then	
At	4.3 Miles Turn		Right	On	Valentine	Go	0.5	miles then	
At	4.8 Miles Turn		Left	On	Gifford Road	Go	1.0	miles then	
At	5.8 Miles Turn		Right	On	West Lake Drive	Go	1.2	miles then	
At	7.0 Miles		Through Roundabout to Wisconsin Avenue			Go	0.5	miles then	
					<i>(Wheee!!!)</i>				
At	7.5 Miles Turn		Right	On	North Sawyer Road - "P"	Go	1.1	miles then	
At	8.6 Miles Turn		Right	On	North Sawyer Road - "P"	Go	1.0	miles then	
At	9.6 Miles Turn		Left	On	Pabst Road	Go	0.2	miles then	
At	9.8 Miles Turn		Left	On	Valley Road "B"	Go	1.1	miles then	
At	10.9 Miles Turn		Right	On	Mill Road	Go	1.1	miles then	
At	12.0 Miles Turn		Right	On	"DR" (Delafield Road)	Go	0.1	miles then	
At	12.1 Miles Turn		Left	On	North Waterville Road	Go	1.5	miles then	
At	13.6 Miles Turn		Left	On	North Waterville Road	Go	1.5	miles then	

# Lake To Lake Miata Tour

Saturday, August 14, 2010

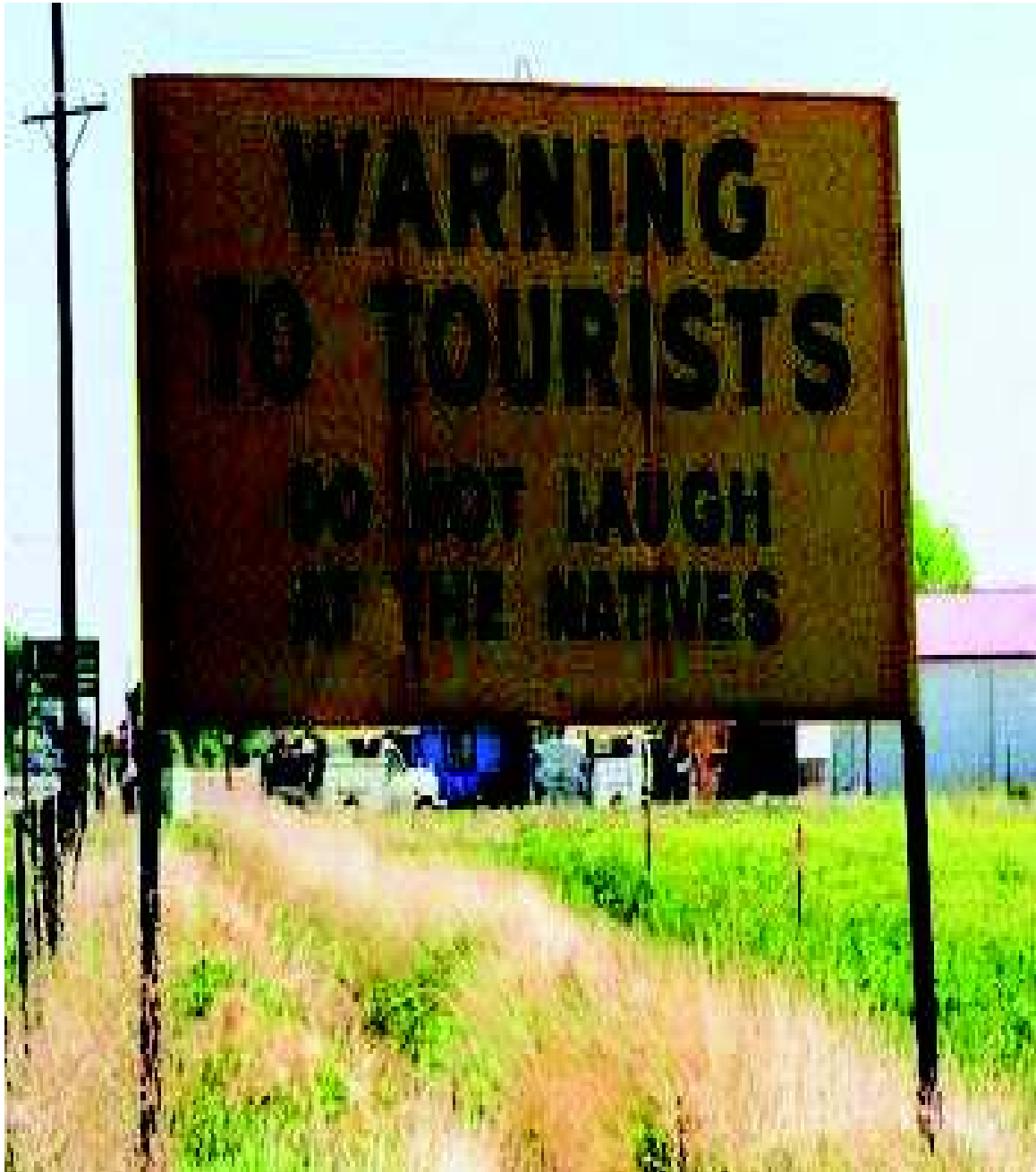
At 15.1 Miles Turn		Left	On Hwy 18	Go 0.8 miles then
At 15.9 Miles Turn		Right	On "C"	Go 1.0 miles then
At 16.9 Miles Turn		Left	On Morris Road	Go 1.8 miles then
At 18.7 Miles Turn		Right	On "G"	Go 1.6 miles then
At 20.3 Miles Go		Straight	Over "C"	Go 1.0 miles then
At 21.3 Miles Go		Straight	At Stop Sign	Go 0.1 miles then
At 21.4 Miles Turn		Left	On Waterville Road	Go 2.7 miles then
At 24.1 Miles Turn		Left	On "ZZ"	Go 0.3 miles then
At 24.4 Miles Turn		Right	On Waterville Road	Go 0.8 miles then
At 25.2 Miles Turn		Right	On Piper Road (no Sign)	Go 0.5 miles then
At 25.7 Miles Turn		Left	On Ulrikson Road	Go 1.1 miles then
At 26.8 Miles Turn		Right	On Town Road X	Go 1.4 miles then
At 28.2 Miles Turn		Right	On Hwy 67	Go 0.3 miles then
At 28.5 Miles Turn		Right	On Piper Road	Go 1.9 miles then
At 30.4 Miles Turn		Left	On Waterville Road (Ya, one more time for grins)	Go 0.8 miles then
At 31.2 Miles Turn		Left	On "ZZ"	Go 1.9 miles then
At 33.1 Miles Turn		Left	On Hwy 67	Go 4.0 miles then
At 37.1 Miles Turn		Right	On Hwy 67 to BP Station	Go 0.1

**The BP Station has one male and female facility. There is also a Citco, which we just passed, on Hwy 67, which has a uni-sex bathroom. We are planning a 30 minute bio-break here, at the BP. We will line the cars facing north on South Street which is the street east of the station.**

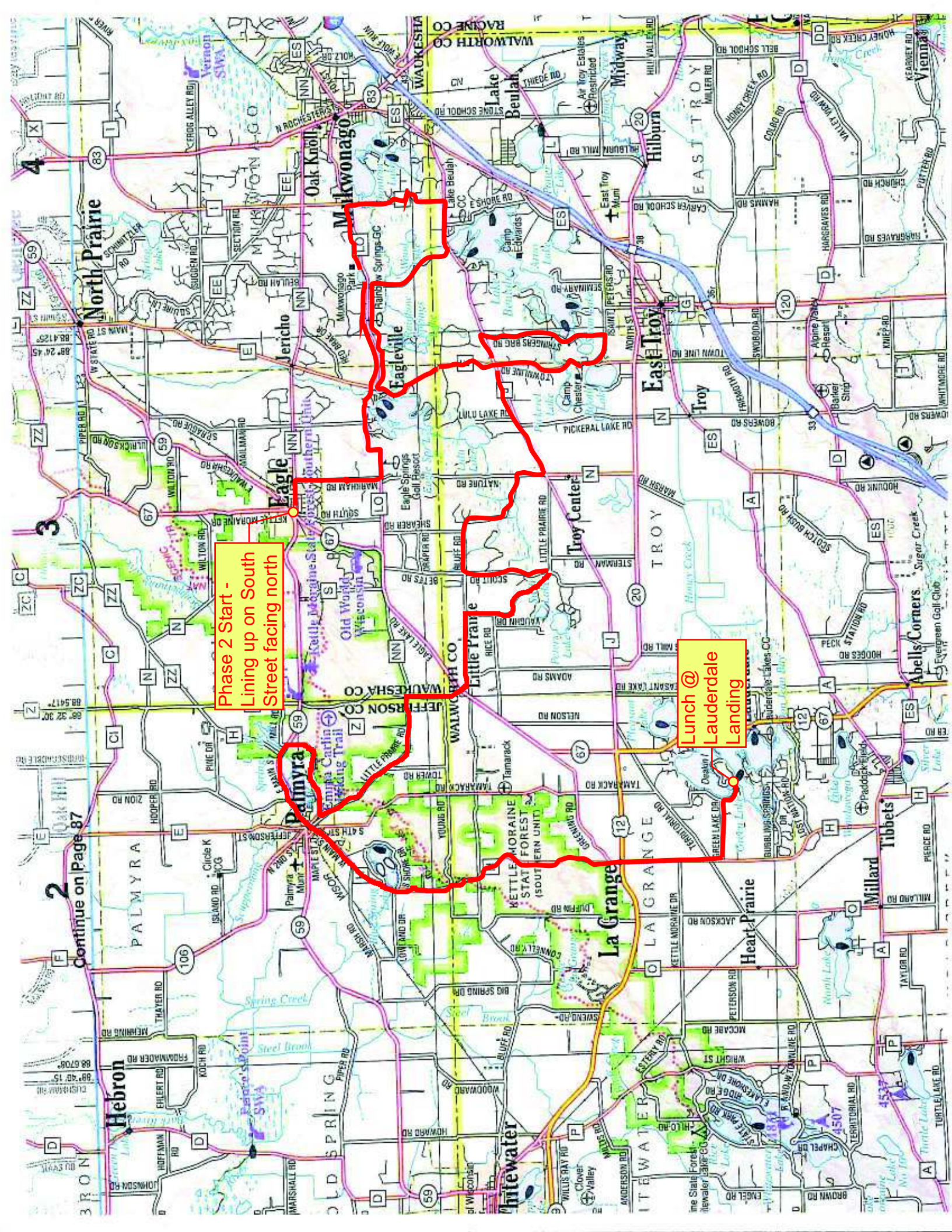


# Phase Two

Regrouping, and on to lunch







Phase 2 Start -  
Lining up on South  
Street facing north

Lunch @  
Lauderdale  
Landing

Continue on Page 87



# Lake To Lake Miata Tour

Saturday, August 14, 2010



Phase Two - On to Lunch										Total
Leave BP Gas Station ... Reset Odometer @ Stop Sign										Odometer
	Miles Turn	☞	Right	On	Main Street	Go	0.6	miles then		37.2
At 0.6	Miles Turn	☞	Right	On	Markham Road	Go	1.5	miles then		37.8
At 2.1	Miles Turn	☞	Left	On	"LO" (Eagle Lake Road)	Go	5.3	miles then		39.3
At 7.4	Miles Turn	☞	Right	On	"I"	Go	1.7	miles then		44.6
At 9.1	Miles Turn	☞	Right	On	"J"	Go	0.9	miles then		46.3
At 10.0	Miles Turn	☞	Right	On	Marsh Road	Go	1.8	miles then		47.2
At 11.8	Miles Turn	☞	Left	On	"LO" (Eagle Lake Road)	Go	1.9	miles then		49.0
At 13.7	Miles Turn	☞	Left	On	"E"	Go	2.4	miles then		50.9
At 16.1	Miles Go	☝	Straight	Over	"J" ("E" Becomes Townline)	Go	1.8	miles then		53.3
At 17.9	Miles Turn	☞	Left	On	"E" becomes St. Peters	Go	0.6	miles then		55.1
At 18.5	Miles Turn	☞	Left	On	Stringers Bridge Road	Go	2.1	miles then		55.7
At 20.6	Miles Turn	☞	Left	On	"J"	Go	2.7	miles then		57.8
At 23.3	Miles Turn	☞	Right	On	Bluff Road	Go	0.5	miles then		60.5
At 23.8	Miles Turn	☞	Left	On	Bluff Road	Go	2.4	miles then		61.0
At 26.2	Miles Turn	☞	Left	On	Scout Road	Go	1.5	miles then		63.4
At 27.7	Miles Turn	☞	Right	On	Little Prairie Road Which Will Become Half Mile Road (Go Figure)	Go	1.9	miles then		64.9
At 29.6	Miles Turn	☞	Left	On	Bluff Road	Go	1.3	miles then		66.8
										68.1

# Lake To Lake Miata Tour

## Saturday, August 14, 2010

At 30.9 Miles Turn		Right	On Palmyra Road	Go 0.2 miles then
At 31.1 Miles Go		Straight	Over Hwy 67	Go 0.9 miles then
At 32.0 Miles Turn		Left	On Little Prairie Road	Go 2.9 miles then
At 34.9 Miles Turn		Right	On West Bluff Road	Go 1.6 miles then
At 36.5 Miles Go		Straight	@ R.R. Tracks	Go 0.2 miles then
At 36.7 Miles Turn		Left	On Hwy 59	Go 1.7 miles then
At 38.4 Miles Go		Straight	Onto Hwy "H"	Go 6.1 miles then
At 44.5 Miles Go		Straight	Over Hwy 12	Go 1.8 miles then
At 46.3 Miles Turn		Left	On Green Lake Drive	Go 1.1 miles then
At 47.4 Miles Turn		Right	On West Shore Drive	Go 0.5 miles then

Total
Odometer
68.3
69.2
72.1
73.7
73.9
75.6
81.7
83.5
84.6
85.1

**Arrive At Lauderdale Landing**

**One Hour for Lunch - Leaving at 12:30**



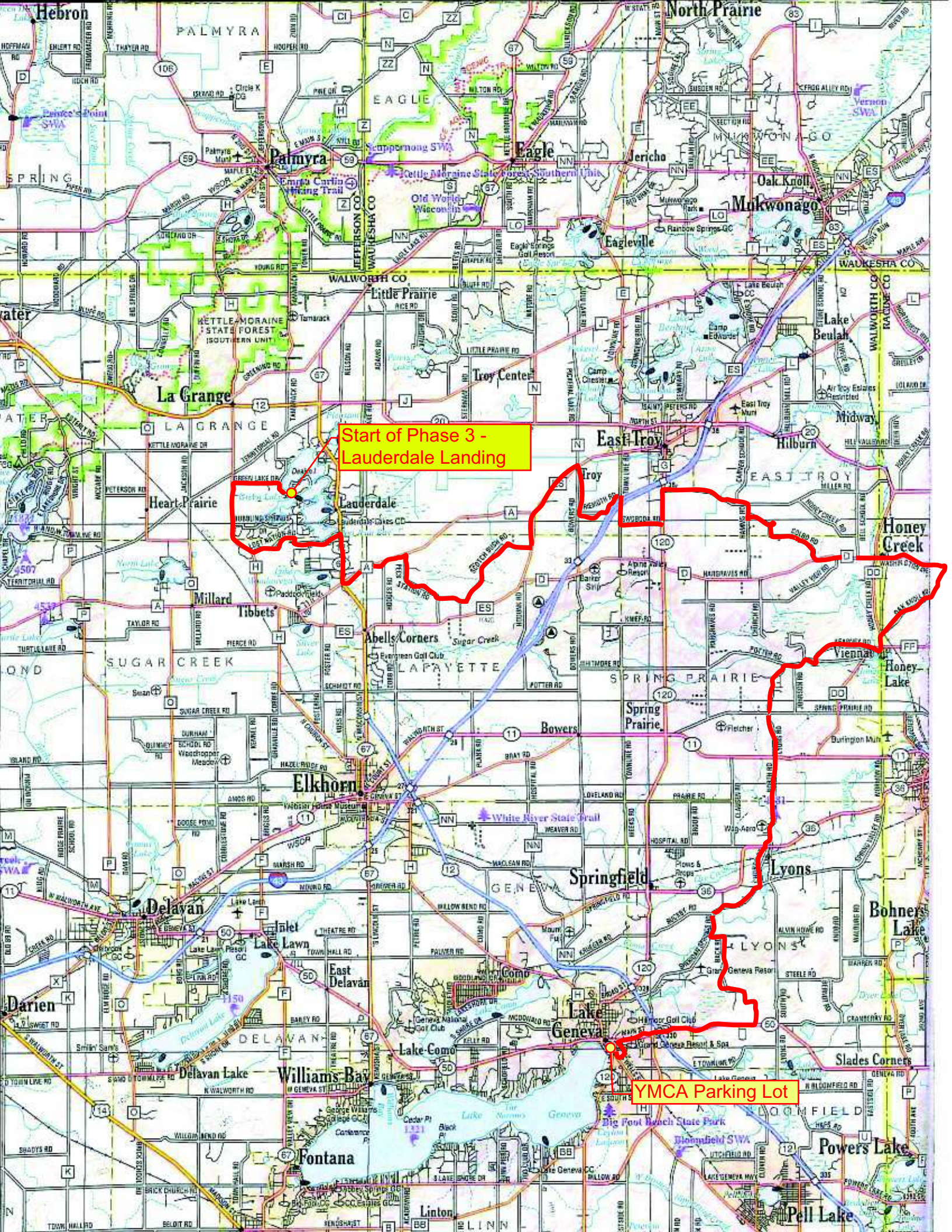


# Phase Three

Now that we're fed, on to Lake Geneva and some nosh







Start of Phase 3 -  
Lauderdale Landing

YMCA Parking Lot



# Lake To Lake Miata Tour

Saturday, August 14, 2010




















Phase Three									
Leaving Lauderdale Landing - RESET ODOMETER									
		Go	Out	On	West Shore Drive	Go	0.5	miles then	
At	0.5	Miles Turn	☞	Left	On Green Lake Drive	Go	1.1	miles then	
At	1.6	Miles Turn	☞	Left	On Hwy "H"	Go	1.7	miles then	
At	3.3	Miles Turn	☞	Left	On Lost Nation Dr.	Go	1.1	miles then	
At	4.4	Miles Turn	☞	Right	On Plantation Dr.	Go	1.3	miles then	
At	5.7	Miles Turn	☞	Right	On Hwy 12	Go	1.1	miles then	
At	6.8	Miles Turn	☞	Left	On Hwy "A"	Go	1.6	miles then	
At	8.4	Miles Turn	☞	Right	On Peck station Road	Go	1.4	miles then	
At	9.8	Miles Go	☞	Left	On Scotch Bush Road	Go	0.6	miles then	
At	10.4	Miles Turn	☞	Left	@ Stop sign	Go	2.3	miles then	
At	12.7	Miles Turn	☞	Left	On Hwy "ES"	Go	2.3	miles then	
At	15.0	Miles Turn	☞	Right	On Bowers Road	Go	1.1	miles then	
At	16.1	Miles Turn	☞	Left	On Friemoth Road	Go	1.1	miles then	
At	17.2	Miles Turn	☞	Right	On Townline Rd	Go	0.6	miles then	
At	17.8	Miles Turn	☞	Left	On Swoboda Rd.	Go	1.0	miles then	
At	18.8	Miles Turn	☞	Left	On Hwy 120	Go	0.7	miles then	
At	19.5	Miles Turn	☞	Right	On Honey Creek Rd.	Go	2.1	miles then	

Total
Odometer
85.6
86.7
88.4
89.5
90.8
91.9
93.5
94.9
95.5
97.8
100.1
101.2
102.3
102.9
103.9
104.6
106.7

# Lake To Lake Miata Tour

## Saturday, August 14, 2010

At 23.9 Miles Turn		Left	On Hwy "D"	Go 3.8 miles then
At 27.7 Miles Turn		Right	On Oak Knoll Road	Go 2.5 miles then
At 30.2 Miles Turn		Left	On Hwy "DD"	Go 0.4 miles then
At 30.6 Miles Turn		Right	On Hwy "DD" / "FF"	Go 0.2 miles then
At 30.8 Miles Turn		Right	On Kearney Road	Go 1.4 miles then
At 32.2 Miles Turn		Right	On Potter Road	Go 0.8 miles then
At 33.0 Miles Turn		Left	On Lyons Road	Go 2.3 miles then
At 35.3 Miles Go		Straight	On North Road After Hwy 11	Go 2.0 miles then
At 37.3 Miles Go		Straight	Over Hwy 36 to Church Road	Go 0.9 miles then
At 38.2 Miles Turn		Right	On Spring Valley Road	Go 1.4 miles then
At 39.6 Miles Turn		Left	On Sheridan Springs Road	Go 0.5 miles then
At 40.1 Miles Turn		Left	On Back Road	Go 2.9 miles then
At 43.0 Miles Turn		Right	On Hwy 50	Go 3.1 miles then
At 46.1 Miles Turn		Left	On Curtis Street (Possible Regroup)	Go 0.6 miles then
At 46.7 Miles Turn		Right	On Town Line Road	Go 0.1 miles then
At 46.8 Miles Turn		Right	On Wells Street	Go 0.6 miles then
At 47.4 Miles Turn		Right	Into YMCA parking lot next to Culvers	

Total
Odometer
112.8
115.3
115.7
115.9
117.3
118.1
120.4
122.4
123.3
124.7
125.2
128.1
131.2
131.8
131.9
132.5

**Go explore Lake Geneva for 1 hour.  
We will regroup in the YMCA parking  
lot and leave @ 3:00**



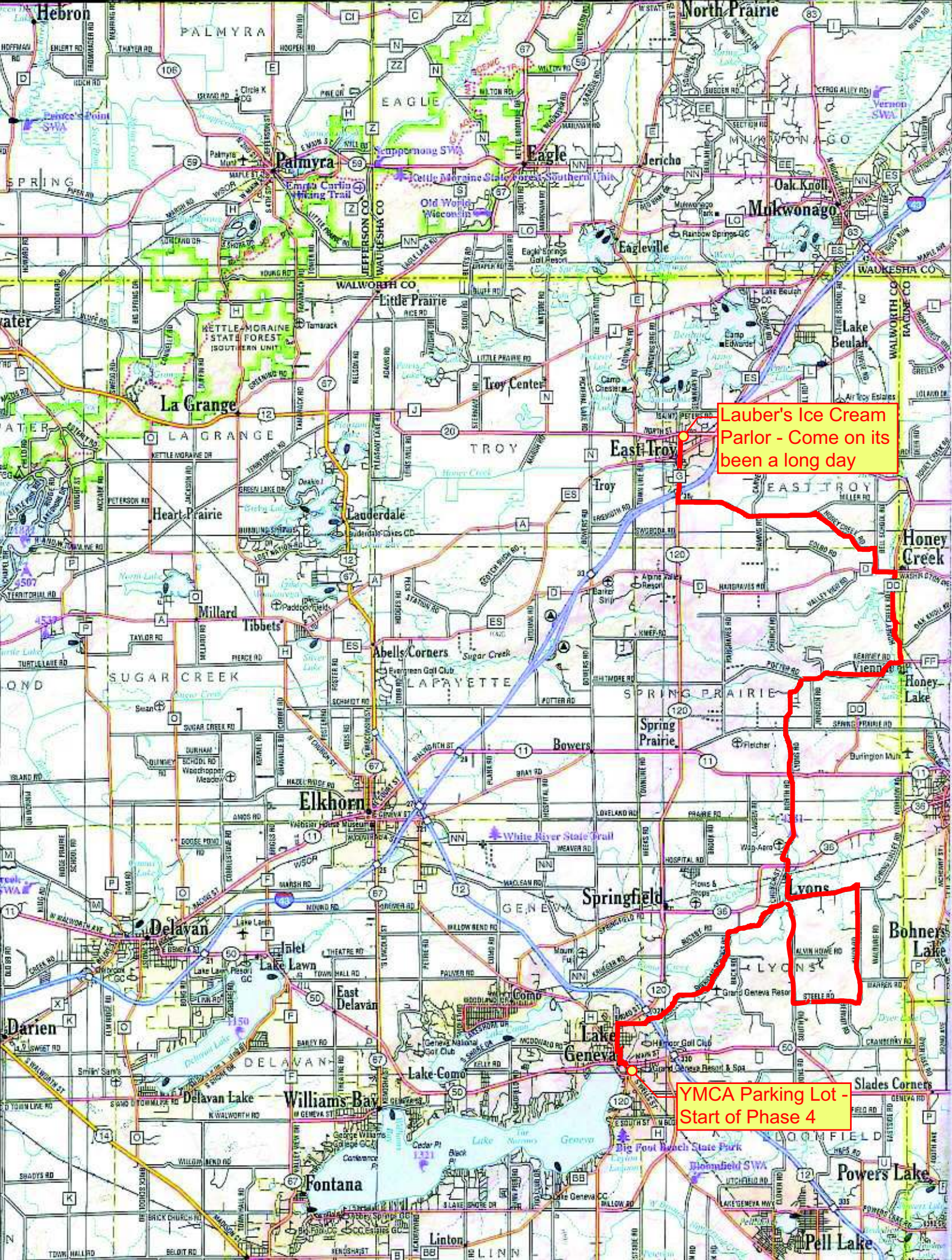


# Phase Four

Finding our way back, (we hope)







Lauber's Ice Cream Parlor - Come on its been a long day

YMCA Parking Lot - Start of Phase 4



# Lake To Lake Miata Tour

## Saturday, August 14, 2010



Phase Four - Yup onto Ice Cream										Total
Reset odometer to zero !!!!										Odometer
	Turn	☞	Right	On	Wells Street	Go	0.1	miles then		132.6
At 0.1 Miles	Turn	☞	Left	On	Main Street <b>Get into Right Hand Lane for Next Turn</b>	Go	0.1	miles then		132.7
At 0.2 Miles	Turn	☞	Right	On	Mill St. (We warned you)	Go	0.1	miles then		132.8
At 0.3 Miles	Turn	☞	Right	On	Sage St. (We will regroup if necessary)	Go	0.3	miles then		133.1
At 0.6 Miles	Turn	☞	Left	On	Water Street	Go	0.1	miles then		133.2
At 0.7 Miles	Turn	☞	Right	On	Center Street	Go	0.4	miles then		133.6
At 1.1 Miles	Turn	☞	Right	On	Sheridan Springs Road	Go	2.0	miles then		135.6
At 3.1 Miles	Turn	☞	Right	On	Buckby Road	Go	2.9	miles then		138.5
At 6.0 Miles	Turn	☞	Right	On	Spring Valley	Go	0.3	miles then		138.8
At 6.3 Miles	Turn	☞	Right	On	South Road	Go	2.2	miles then		141.0
At 8.5 Miles	Turn	☞	Left	On	Steele Road	Go	1.6	miles then		142.6
At 10.1 Miles	Turn	☞	Left	On	Knob Road	Go	2.4	miles then		145.0
At 12.5 Miles	Turn	☞	Left	On	Spring Valley Road	Go	1.7	miles then		146.7
At 14.2 Miles	Turn	☞	Right	On	Mill Road	Go	0.8	miles then		147.5
At 15.0 Miles	Go	☝	Straight	Over	Hwy 36 @ Stop Sign	Go	0.2	miles then		147.7
At 15.2 Miles	Turn	☞	Right	On	North Road (Turns into Lyons)	Go	1.9	miles then		149.6
At 17.1 Miles	Go	☝	Straight	Over	Hwy 11 @ Stop Sign	Go	1.1	miles then		150.7
At 18.2 Miles	Go	☝	Straight	Over	Spring Prairie Road @ Stop Sign	Go	1.2	miles then		151.9
At 19.4 Miles	Turn	☞	Right	On	Potter Road	Go	1.9	miles then		153.8
At 21.3 Miles	Turn	☞	Left	On	Hwy "DD" / "FF"	Go	0.5	miles then		154.3

# Lake To Lake Miata Tour

Saturday, August 14, 2010



At 21.8 Miles Turn	👉	Left	On Hwy "DD"	Go 2.0 miles then
At 23.8 Miles Turn	👉	Left	On Hwy "D" (Washington Ave.)	Go 0.4 miles then
At 24.2 Miles Turn	👉	Right	On Bell School Road	Go 0.5 miles then
At 24.7 Miles Turn	👉	Left	On Honey Creek Rd	Go 1.7 miles then
At 26.4 Miles Turn	👉	Left	On Honey Creek Rd / Miller Rd	Go 3.2 miles then
At 29.6 Miles Turn	👉	Right	On Hwy 120	Go 1.2 miles then
At 30.8 Miles Go	👆	Straight	On Church St.	Go 0.8 miles then
At 31.6	Stop For Ice Cream at Lauber's			

Total
Odometer
156.3
156.7
157.2
158.9
162.1
163.3
164.1



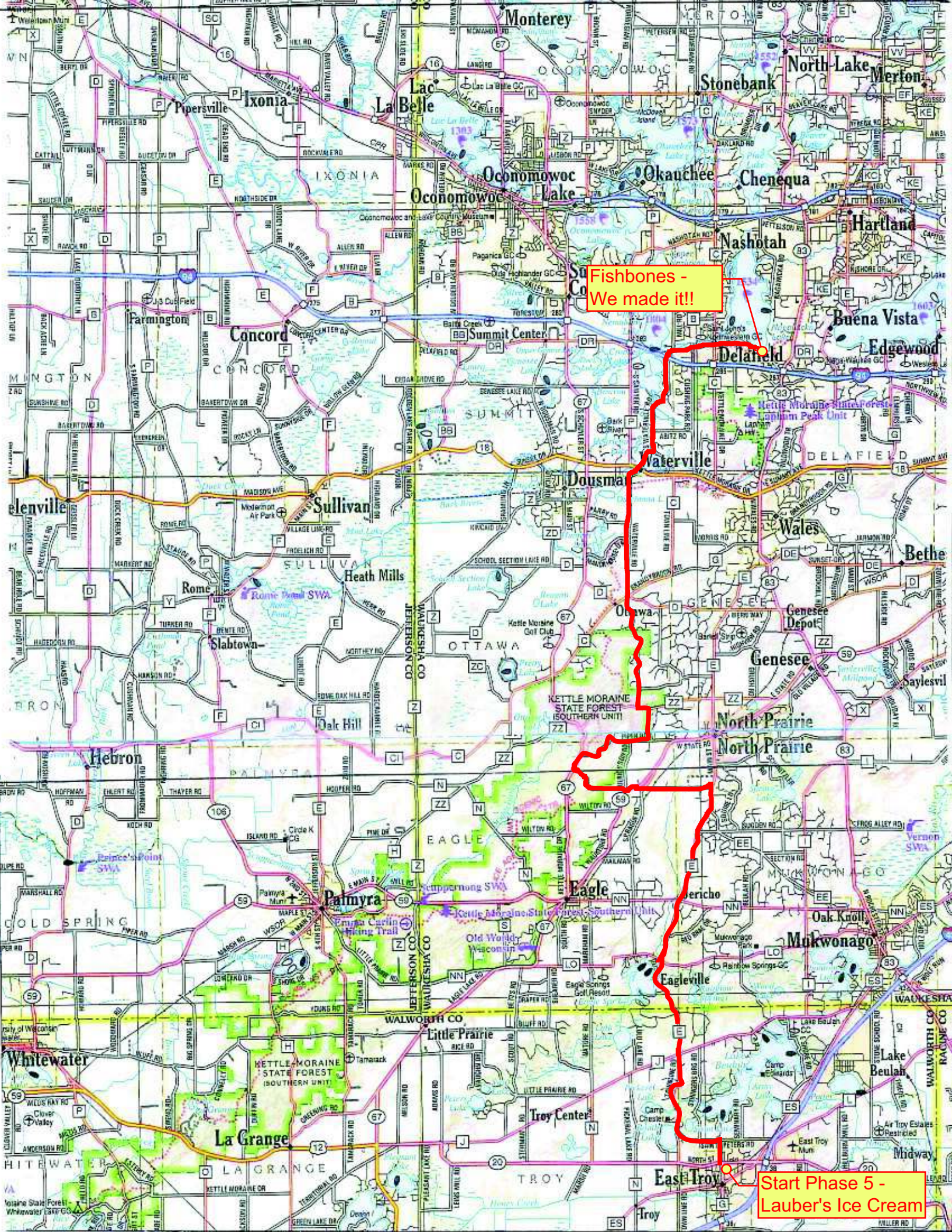


# Phase Five

**Now, a short, but not very  
direct, drive to supper**







Fishbones -  
We made it!!

Start Phase 5 -  
Lauber's Ice Cream



# Lake To Lake Miata Tour

Saturday, August 14, 2010



Phase Five - Onto Supper and One More Lake						
From ice cream at Lauber's, wedge yourself back in the car and					Go 0.1 miles then	
At 0.1 Miles	Turn	Left	On Edwards St.	Go 0.1 miles then		
At 0.2 Miles	Turn	Right	On Division St.	Go 0.1 miles then		
At 0.3 Miles	Go	Straight	Over Hwy 20	Go 0.5 miles then		
At 0.8 Miles	Turn	Left	On Peters Road.	Go 1.1 miles then		
At 1.9 Miles	Bear	Right	As St. Peters Road turns into "E" @ Stop Sign	Go 1.8 miles then		
At 3.7 Miles	Go	Straight	Over @ stop sign on Hwy JJ	Go 2.4 miles then		
At 6.1 Miles	Go	Straight	Over @ stop sign on Hwy LO	Go 1.4 miles then		
At 7.5 Miles	Go	Straight	Over @ stop sign on Hwy NN	Go 2.7 miles then		
At 10.2 Miles	Turn	Left	On Hwy "X"	Go 1.4 miles then		
At 11.6 Miles	Go	Straight	through stop sign @ RR Crossing	Go 0.2 miles then		
At 11.8 Miles	Go	Straight	through stop sign @ Sprague	Go 0.1 miles then		
At 11.9 Miles	Turn	Left	On Hwy 59	Go 0.3 miles then		
At 12.2 Miles	Turn	Right	On Ulrickson Road	Go 0.1 miles then		
At 12.3 Miles	Turn	left	On County Road "X"	Go 1.4 miles then		
At 13.7 Miles	Turn	Right	On Hwy 67	Go 0.3 miles then		
At 14.0 Miles	Turn	Right	On Piper Road	Go 1.9 miles then		
At 15.9 Miles	Turn	left	On Waterville Road	Go 0.8 miles then		

Total
Odometer
164.2
164.3
164.4
164.9
166.0
167.8
170.2
171.6
174.3
175.7
175.9
176.0
176.3
176.4
177.8
178.1
180.0
180.8

# Lake To Lake Miata Tour

## Saturday, August 14, 2010

At 16.7 Miles Turn		Left	On Hwy "ZZ"	Go 0.3 miles then
At 17.0 Miles Turn		Right	On Waterville Road	Go 2.7 miles then
At 19.7 Miles Go		Straight	On Hwy "D" @ Stop Sign	Go 3.0 miles then
At 22.7 Miles Go		Straight	On Hwy 18 @ Stop Sign	Go 3.0 miles then
At 25.7 Miles Turn		Right	On Main Street	Go 1.0 miles then
At 26.7 Miles Go		Straight	On Genesee Ave. @ Stop Sign	Go 0.8 miles then
At 27.5 Miles Bear		Right	On Milwaukee Street @ Stop Sign	Go 0.2 miles then
At 27.7 Miles Turn		Right	On <b>3rd St. and into Fishbones Parking Lot</b>	

Total
Odometer
181.1
183.8
186.8
189.8
190.8
191.6
191.8





OK, So you're done eating and you want to get home. There are two ways to go.

If you are going east toward Milwaukee then turn right on Milwaukee Street (that's the street in front of the restaurant) and take it to Golf Road. At Golf road (Opposite the Perkins parking lot) you'll turn left and follow it to Highway 83. Turn Right on Highway 83 and you're a couple of blocks from Interstate 94.

If you're going west toward Madison then turn left on Milwaukee Street (don't go straight or you'll be in the lake) and follow it to the "Y" divide. (You didn't think this was going to be easy did you? Hum?) At the "Y" take it, no seriously, if you go left or right it really doesn't matter, both will get you to the main drag in Delafield which is Genesee Street. Turn left and proceed to Interstate 94.

Either way you go please have a safe and uneventful drive home and thank you for joining us today.

