

RIVER ROAD TOUR OF (mostly) WAUPACA COUNTY (part 1)





























The ride is to begin at 9:00am from the parking lot of the Shopko Hometown store at 291 S. Main Street, Clintonville. For you GPS types, that is 44.609046, -88.763750. Please arrive by 8:45 for the paperwork and drivers' meeting. A BP / McDonald's is located next door for fuel and/or food.

| ODO | DIR | Instruction |
|------|-----|--|
| 0 | ➡ | Exit lot right onto Main St. |
| .6 | ➡ | Turn right onto Seventh St (2 nd light) |
| 4.4 | ➡ | Turn right onto CR-Y at stop |
| 6 | ⬅ | Turn left onto Hanson Road |
| 8 | ⬅ | Turn left onto Bodoh Road |
| 9.4 | ⬅ | Turn left onto CR-I at stop |
| 11.9 | ⬅ | Turn left onto Sunset Road |
| 12.4 | ⬅ | Turn left onto Taubel Road |
| 13.2 | ⬅ | Turn left onto CR-F at stop |
| 14.4 | ➡ | Turn right onto WI-187 |
| 23.9 | ➡ | Turn right onto WI-54 at stop (Shiocton) |
| 24.9 | ⬅ | Turn left onto Old Hwy 54 |
| 29.2 | ➡ | Turn right onto CR-M |
| 30.5 | ⬆ | Straight onto Hooymann Rd at stop |
| 31.6 | ⬅ | Left onto Lower Rd |
| 34.5 | ➡ | Turn right onto WI-54 at stop |
| 36.9 | ➡ | Turn right onto Spurr Road |
| 40.0 | ⬆ | Cross US-45 at stop **Dangerous** regroup on other side of crossing |
| 40.5 | ⬅ | Turn left onto CR-D at stop (N Shawano St) |
| 41.3 | ➡ | PIT STOP @ McDonalds |

Time approx. 55 minutes

RIVER ROAD TOUR OF (mostly) WAUPACA COUNTY (part 2)























McDonalds Parking Lot – New London

| ODO | DIR | Instruction |
|------|---|--|
| 0.0 |  | Turn right onto Shawano Street |
| 1.0 |  | Turn right onto CR-X |
| 5.6 |  | Turn right onto Ostrander Rd |
| 8.7 |  | Turn right onto WI-54 |
| 8.8 |  | Turn left onto CR-B/O |
| 9.7 |  | Turn right, following CR-O |
| 10.9 |  | Straight onto Mountain Lake Rd at apex of curve |
| 12.1 |  | Turn right onto CR-B |
| 15.2 |  | Straight onto S. Bridge St at Stop (CR-N, WI-110, WI-22) |
| 15.3 |  | Turn right onto Union ST (CR-N) |
| 17.8 |  | Turn left onto CR-O |
| 19.7 |  | Turn left onto Hillside Rd. |
| 20.8 |  | Turn right onto Bridge Rd. |
| 21.1 |  | Turn left onto Symco Rd at Stop. |
| 21.4 |  | Bear right at Stop onto WI-22 |
| 21.7 |  | Bear left onto East River Rd at curve. |
| 23.7 |  | Turn left onto CR-O at Stop |
| 25.5 |  | Bear left onto CR-OO at curve (CAUTION) |
| 28.8 |  | Turn left onto WI-110/CR-OO at Stop |
| 29.5 |  | Turn right on CR-OO |
| 32.1 |  | Turn right onto Jannusch Rd |
| 33.4 |  | Turn left onto CR-C at Stop |
| 37.0 |  | Turn left at Stop (CR-C) |
| 39.9 |  | Turn left onto W Hill Road |
| 42.5 |  | Turn right onto CR-G |
| 44.0 |  | Turn right on Flaata Rd |
| 45.3 |  | Straight onto CR-J at Stop |
| 51.4 |  | Turn right onto N Main St. (WI-49) |

Time approx. 80 minutes

RIVER ROAD TOUR OF (mostly) WAUPACA COUNTY (part 3)

The Millstone of Iola Mills parking lot

| ODO | DIR | Instruction |
|------|---|------------------------------------|
| 0.0 |  | Drive south on N. Main St (WI-49) |
| 0.2 |  | Turn left on WI-161 |
| 0.6 |  | Turn right onto CR-J |
| 3.1 |  | Turn left onto CR-B |
| 7.3 |  | Turn right onto Waupaca Rd |
| 10.9 |  | Turn left onto Casey Rd. |
| 12.3 |  | Turn right onto Pine Plain Rd |
| 13.0 |  | Turn right onto Ebbe Lake Rd |
| 14.5 |  | Turn right onto E. Ware Rd |
| 15.6 |  | Turn left onto Granite Quarry Rd |
| 16.5 |  | Turn right onto Elm Valley Road |
| 20.8 |  | Straight on CR-Q (cross WI-49) |
| 27.3 |  | Turn right onto Cobbtown Rd |
| 30.4 |  | Turn left at Stop onto CR-DD |
| 31.1 |  | Turn left at Stop onto CR-D |
| 33.6 |  | Cross WI-54 |
| 34.2 |  | Turn left onto Badger Dr. |
| 34.5 |  | Turn right onto Edminster Rd |
| 36.0 |  | Straight onto Rural Rd at Stop. |
| 37.2 |  | Turn left onto Whispering Pines Rd |
| 39.0 |  | Turn right onto CR-Q |
| 39.3 |  | Arrive at Wheelhouse Restaurant |

Time approx. 70 minutes