

Badgerland Miata Club Southern Kettle Moraine & Holy Hill Tour



Your Hosts - Jim & Marcy Hotz

Badgerland Miata Club

Southern Kettle Moraine Tour

Please make sure the driver and passenger/navigator have signed the waiver forms.

Rules of the Road –

- Keep a moderately close but safe distance from the car in front of you.
 - Too large a gap tends to invite merging or turning cross traffic to enter into the caravan line.
 - You may miss a turn and lead those following in a wrong direction. (We are lemmings, you know)
- Keep the car ahead of you in sight at all times.
- **Keep the car behind you in sight.**
 - If the group is separated due to traffic conditions and stop lights, we will regroup away from major streets and high traffic areas. These spots are designated in the turn by turn directions in your packet.
 - If you are the last car through the lights, or the group in back of you has been separated, wait at the corner of the regrouping road so the separated group can see you. Once seen, move up to the line of waiting cars. The “sweep” will notify the lead car when it is ok to resume the ride.
- We will be forming a caravan.
 - If you prefer a slightly more moderate drive, place your car toward the front of the pack.
 - If you prefer a more spirited ride, move toward the rear of the pack.
- Keep your running lights on for safety.
- Use turn signals as a warning of directional change to the car behind you.

CB Radio Protocol –

- Lead car will pass pertinent road info back
 - Upcoming turns, on oncoming traffic, bicyclists, pedestrians, animals and the like on the road.
 - As the line gets strung out it may be necessary to relay this information back.
- “Sweep” will notify the lead when they have made a turn so that lead may keep a feel for speed and distance.
- Banter –
 - Always anticipated and enjoyed, it is a fun ride ya know.

Emergencies –

- If you have a CB, notify the lead car of trouble and location.
- If you do not have a CB, flash your lights at the car in front of you.

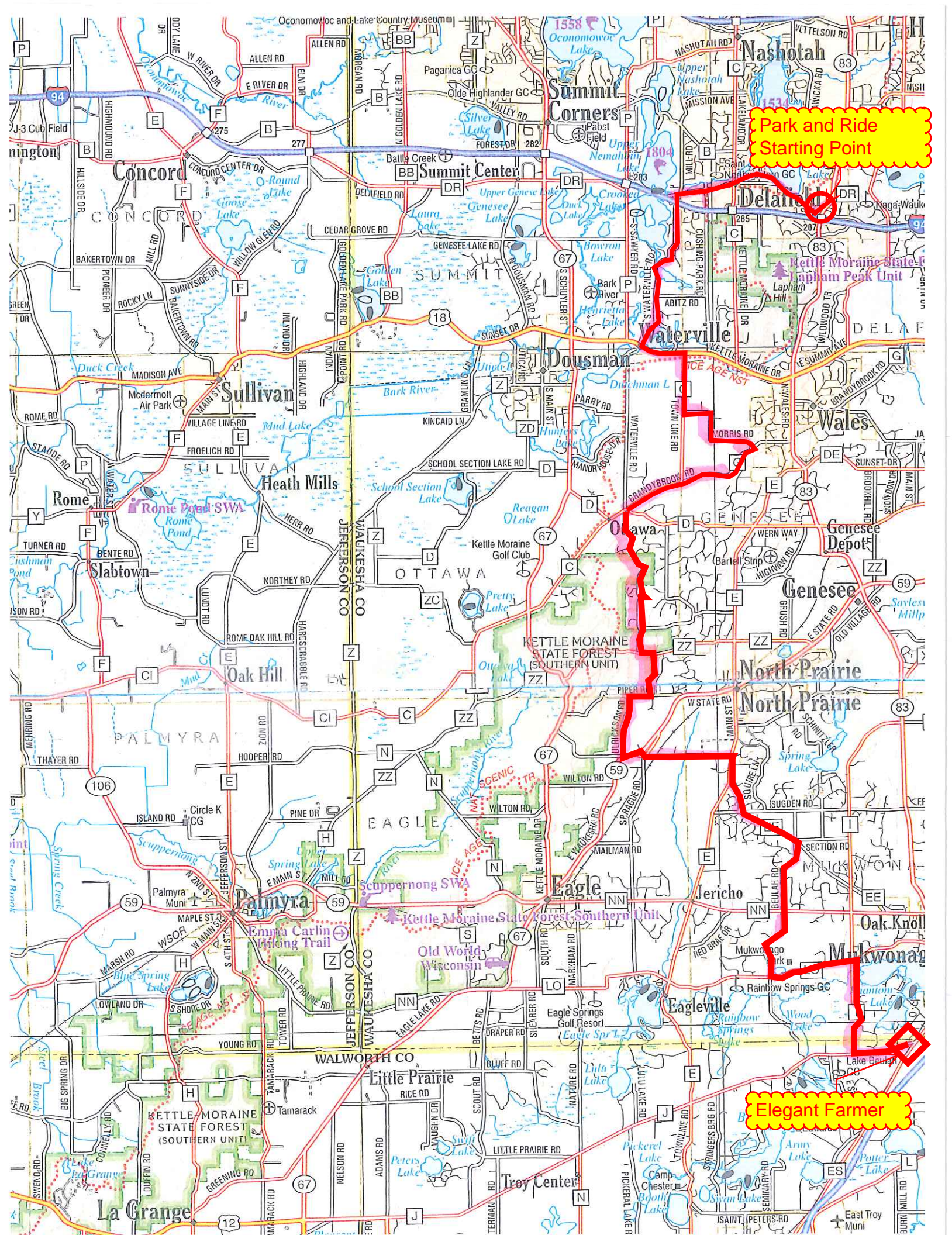
.....And by all means, relax and enjoy yourself, this is just a fun ride don't ya know.

Jim and Marcy's phone number: 414-507-4110

South Kettle Moraine Drive Leg One



The Adventure Begins











Park and Ride
Starting Point

Elegant Farmer

Kettle Moraine Tour – Southern Half – A.M. Part One

Turning Distance		Then ...	Odometer Reading	Total Miles
		Turn Right out of parking lot onto Golf Road After setting odometer to zero	0.0	
Go 0.2 Miles -		Turn Right on Milwaukee St. @ stop sign	0.2	0.2
Go 1.6 Miles -		Continue through stop sign at Genesee St.	1.8	1.8
Go 0.1 Miles -		Turn right on Main St. "DR" (We will regroup if necessary)	1.9	1.9
Go 1.0 Miles -		Turn left on Waterville Road	2.9	2.9
Go 1.5 Miles -		Bear left at the "Y" with Breens Road	4.4	4.4
Go 1.5 Miles -		Turn left on Hwy 18 (Sunset Drive) @ stop.	5.9	5.9
Go 0.8 Miles -		Turn right on "C" (We will regroup if necessary)	6.7	6.7
Go 1.0 Miles -		Turn left on Morris Road	7.7	7.7
Go 1.8 Miles -		Turn right on "G" @ Stop Sign	9.5	9.5
Go 1.5 Miles -		Continue through stop sign straight on "C"	11.0	11.0
Go 1.1 Miles -		Continue through stop sign straight on "C"	12.1	12.1
Go 0.1 Miles -		Almost immediately turn left on Waterville Road	12.2	12.2
Go 2.6 Miles -		Turn left on "ZZ" @ stop sign	14.8	14.8
Go 0.3 Miles -		Turn right on Waterville Road	15.1	15.1
Go 0.8 Miles -		Turn right at Piper (unmarked) @ stop sign	15.9	15.9
Go 0.5 Miles -		Turn left on Ulrickson Road	16.4	16.4
Go 1.1 Miles -		Turn left on Road X @ stop sign	17.5	17.5
Go 0.0 Miles -		Turn left on Hwy 59 @ stop sign	17.5	17.5
Go 0.3 Miles -		Turn right on Road X	17.8	17.8
Go 0.2 Miles -		Straight through 4 way stop at Sprague	18.0	18.0
Go 0.2 Miles -		 Watch for stop sign (... and stop) at rail road crossing	18.2	18.2

Kettle Moraine Tour – Southern Half – A.M. Part One

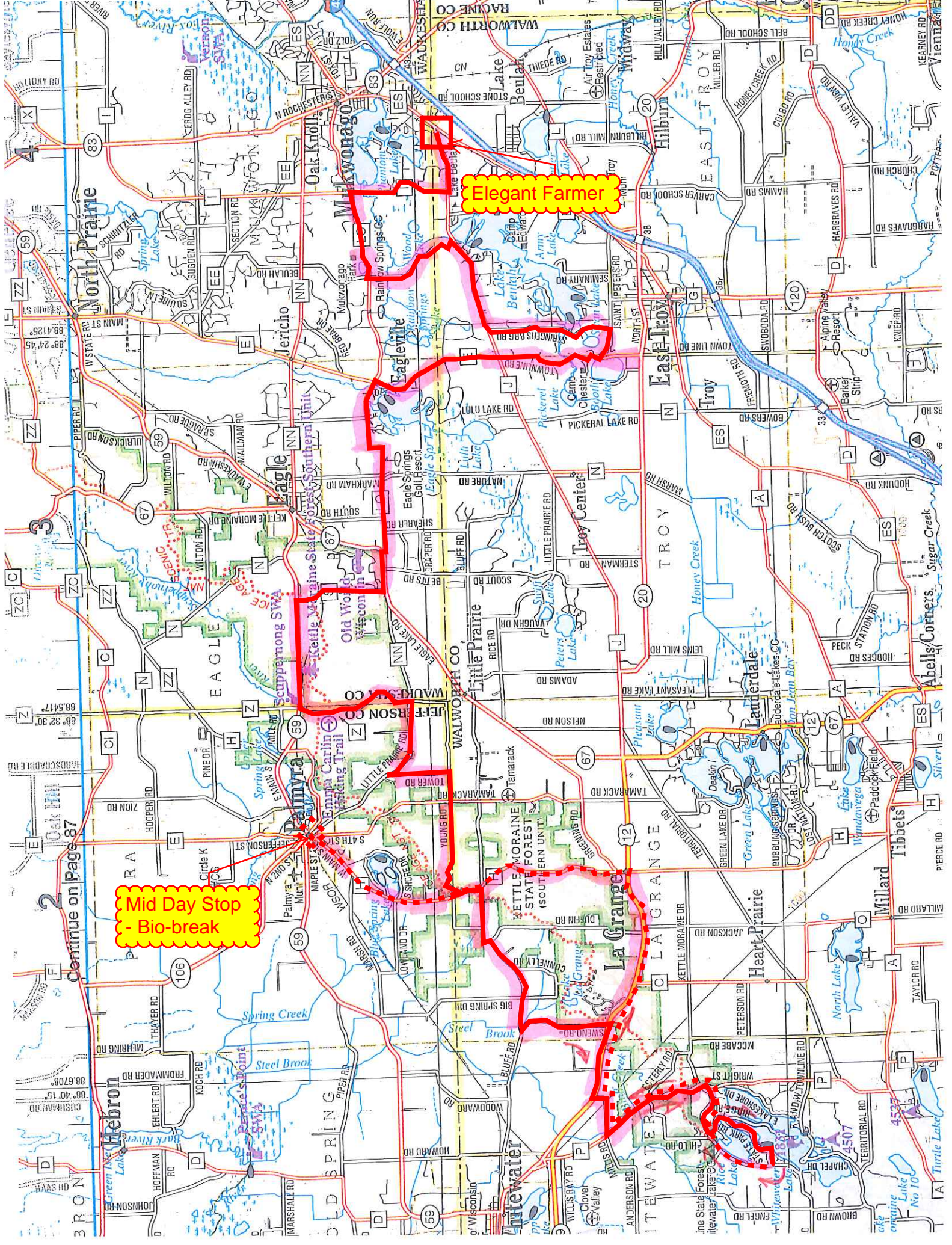
Turning Distance		Then ...	Odometer Reading	Total Miles
Go 1.4 Miles -		Turn right @ "E" @ stop sign	19.6	19.6
Go 0.5 Miles -		Turn left @ "EE"	20.1	20.1
Go 1.6 Miles -		Turn right on Beulah	21.7	21.7
Go 1.4 Miles -		Straight @ stop on "NN"	23.1	23.1
Go 1.3 Miles -		Turn left @ stop on "LO".	24.4	24.4
Go 1.6 Miles -		Turn right on "I"	26.0	26.0
Go 1.7 Miles -		Turn left on "J"	27.7	27.7
Go 1.1 Miles -		Turn right into Elegant Farmer lot	28.8	28.8
Bio-break, Exploring, & Shopping - Have some pie, a muffin, or some other gastronomical victuals. We will be leaving @ 10:30 sharp. Women 5 Stalls; men 2 stalls, 3 urinals.				



Leg Two

(Onward To Palmyra by
Not Even Close To the
Most Direct Route)












Elegant Farmer

Mid Day Stop
- Bio-break

Continue on Page 87

Kettle Moraine Tour - Southern Half - A.M. Part Two

Turning Distance		Then ...	Odometer Reading	Total Miles
<i>Reset Odometer</i>				
		Turn left on "J" from parking lot (West)	0.0	28.8
Go 1.1 Miles -		Turn right on "I"	1.1	29.9
Go 1.7 Miles -		Turn left at the stop sign onto "LO"	2.8	31.6
Go 1.6 Miles -		Turn left on Beulah	4.4	33.2
Go 1.7 Miles -		Turn right onto "J" @ stop sign	6.1	34.9
Go 1.7 Miles -		Turn left onto Stringer Bridge Road	7.8	36.6
Go 2.2 Miles -		Turn Right on St. Peters	10.0	38.8
Go 0.6 Miles -		Bear right on Booth Lake @ the stop sign with Town Line Road.	10.6	39.4
Go 1.8 Miles -		Continue straight across J @ stop sign	12.4	41.2
Go 2.3 Miles -		Turn left at the stop sign onto "LO"	14.7	43.5
Go 3.2 Miles -		Turn left on Hwy 67 @ stop sign	17.9	46.7
Go 0.7 Miles -		Turn right on "S"	18.6	47.4
Go 1.1 Miles -		 Go straight over railroad tracks at stop sign	19.7	48.5
Go 0.5 Miles -		Turn left on Hwy 59 @ stop sign	20.2	49.0
Go 1.8 Miles -		Turn left on "Z"	22.0	50.8
Go 2.1 Miles -		Turn right on Little Prairie Road	24.1	52.9
Go 1.4 Miles -		Turn left on Tower Road (See if you can spot the tower?)	25.5	54.3
Go 1.1 Miles -		Turn right on Young Road	26.6	55.4
Go 0.5 Miles -		Continue straight @ stop sign across Tamarack	27.1	55.9
Go 1.7 Miles -		Turn left on Hwy H	28.8	57.6
Go 0.5 Miles -		Turn right on back onto Bluff	29.3	58.1
Go 2.7 Miles -		Turn left onto Sweno	32.0	60.8
Go 1.6 Miles -		Turn right on Hwy 12	33.6	62.4
Go 1.2 Miles -		Turn left onto Reliance	34.8	63.6
Go 0.9 Miles -		Turn left onto "P" At Stop	35.7	64.5
Go 1.8 Miles -		Turn right onto Kettle Moraine Drive @ stop	37.5	66.3
Go 1.2 Miles -		Turn left onto State Park Road	38.7	67.5

Kettle Moraine Tour - Southern Half - A.M. Part Two

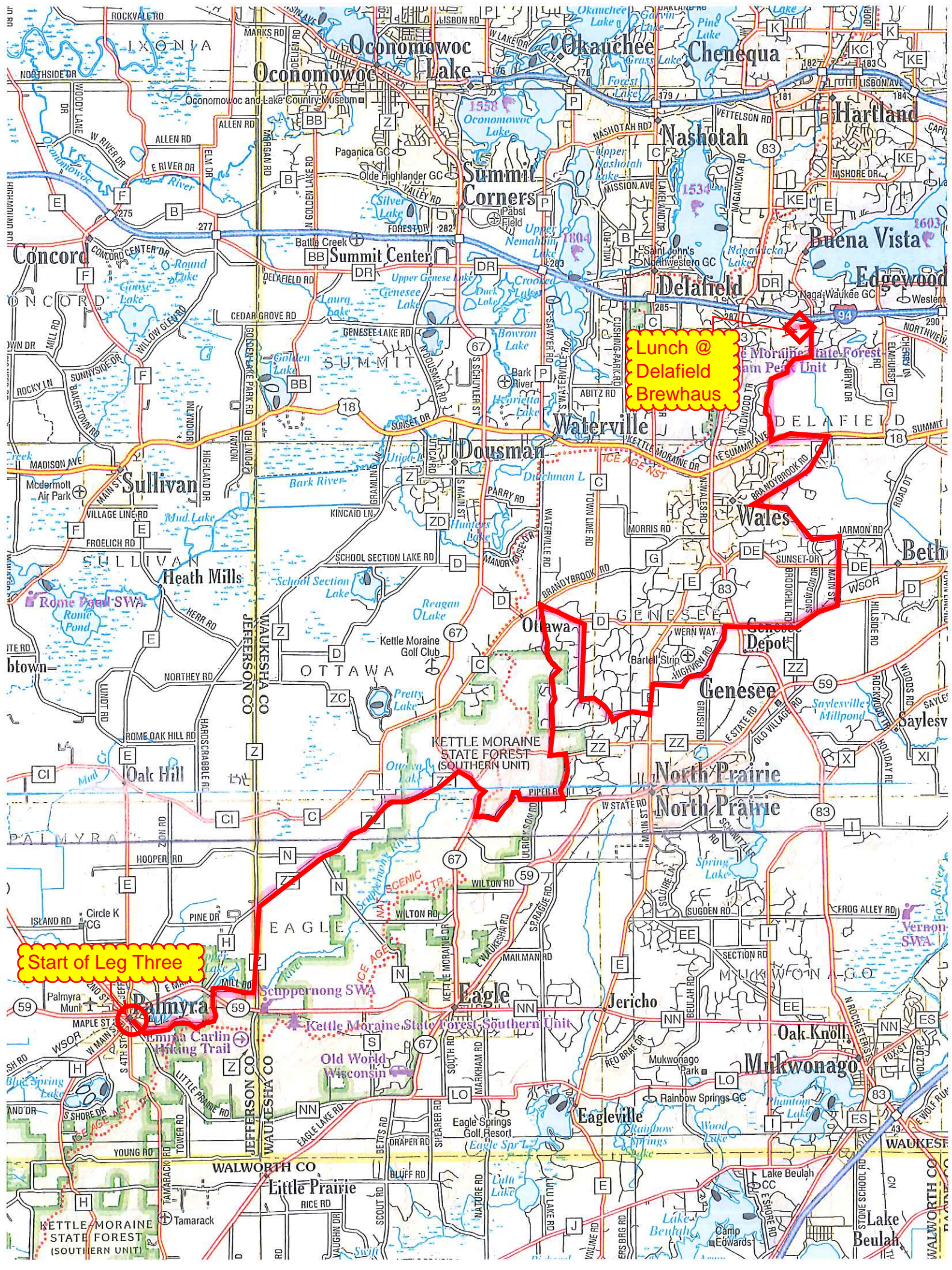
Turning Distance		Then ...	Odometer Reading	Total Miles
Go 1.4 Miles -		Bear right at Stop Sign	40.1	68.9
Go 0.3 Miles -		Turn right onto Kettle Moraine Drive	40.4	69.2
Go 2.2 Miles -		Turn left onto "P"	42.6	71.4
Go 1.9 Miles -		Turn right onto Reliance	44.5	73.3
Go 0.8 Miles -		Turn right onto Hwy 12 as we stretch out the ol' gearbox	45.3	74.1
Go 4.2 Miles -		Turn left onto "H"	49.5	78.3
Go 6.1 Miles -		Continue straight @ stop sign "H" becomes Hwy 59	55.6	84.4
Go 0.3 Miles -		Turn left into either Citco or BP for Bio-break	55.9	84.7
<p style="text-align: center;">Citco: Women's - 2 Stalls ~ Men's - 2 Urinals & 1 Commode BP: Men & Women's each have one commode</p>				
<p style="text-align: center;">Bio-break - Stretch and Talk Amongst Yourselves - We will regroup at the BP gas station and leave at 12:15.</p>				



Leg Three

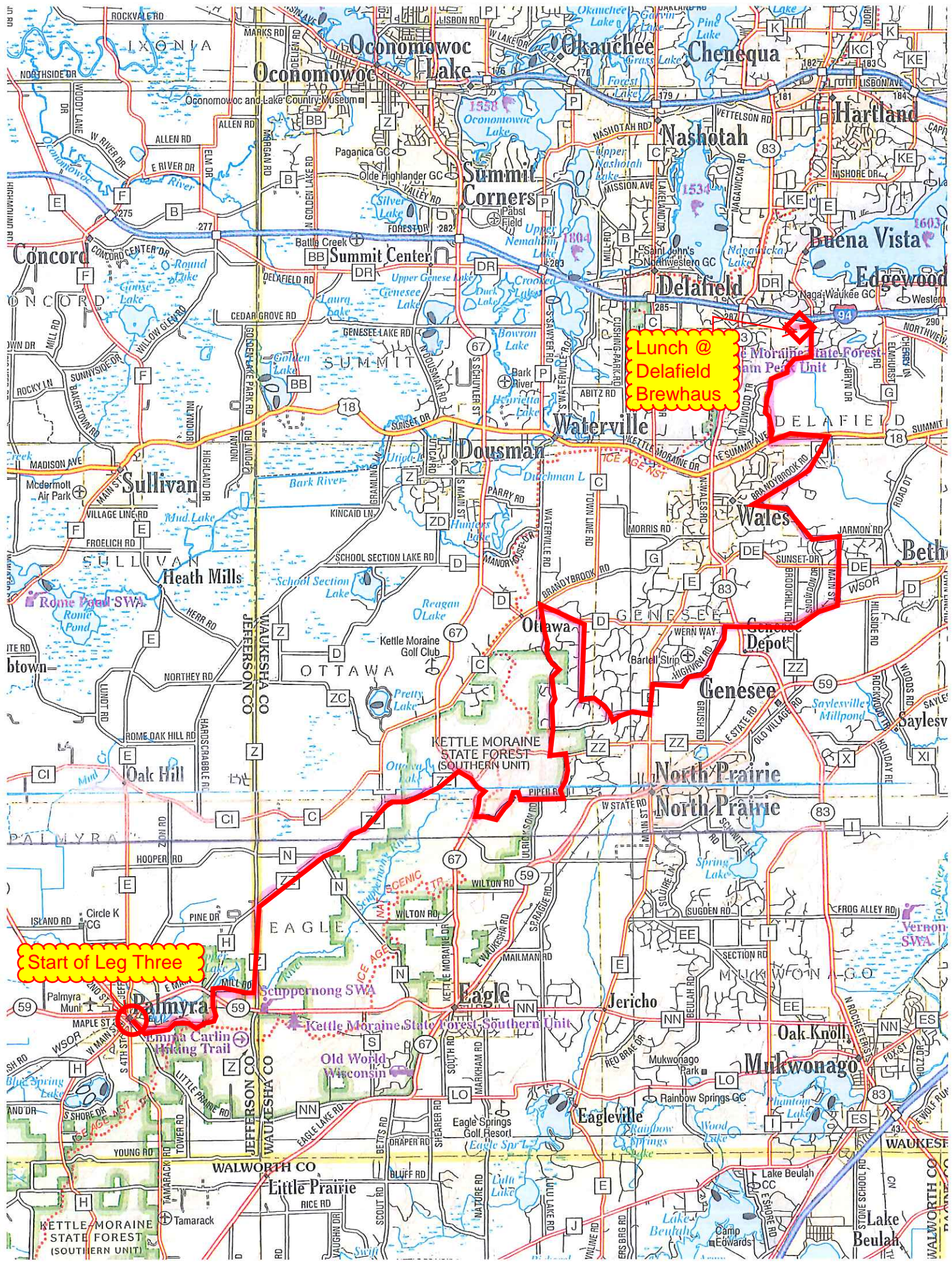
“Driven to Eat”





Lunch @
Delafield
Brewhaus









Start of Leg Three



Kettle Moraine Tour - Southern Half - A.M. Part Three

Turning Distance		Then ...	Odometer Reading	Total Miles
<i>Reset Odometer</i>				
		Turn right out of BP parking lot onto Hwy 59	0.0	84.7
Go 0.2 Miles -		Turn left onto Second St. <i>(At stop sign @ Junction of Hwy 59)</i>	0.2	84.9
Go 0.2 Miles -		Stop at RR Stop Sign - Continue Straight	0.4	85.1
Go 0.1 Miles -		Turn left onto Bluff. Bluff turns into Carlin Trail as if by magic.	0.5	85.2
Go 1.4 Miles -		 Watch for stop sign at rail road crossing	1.9	86.6
Go 0.2 Miles -		Go straight across Hwy 59 @ stop sign. Road becomes Mill Road	2.1	86.8
Go 0.9 Miles -		Turn left onto "Z" @ stop sign	3.0	87.7
Go 1.5 Miles -		Turn right onto "ZZ"	4.5	89.2
Go 1.3 Miles -		Go straight across "N" @ stop sign. Stay on "ZZ" (no snoozing now)	5.8	90.5
Go 1.5 Miles -		Bear right on "ZZ" @ intersection	7.3	92.0
Go 1.5 Miles -		Turn right on Hwy 67 @ stop sign	8.8	93.5
Go 1.1 Miles -		Turn left onto Piper Road	9.9	94.6
Go 1.9 Miles -		Turn left on Waterville Road (Unmarked)	11.8	96.5
Go 0.8 Miles -		Turn left on "ZZ" @ stop sign	12.6	97.3
Go 0.3 Miles -		Turn right on Waterville Road @ stop	12.9	97.6
Go 2.7 Miles -		Turn right on "C" / "G" @ stop	15.6	100.3
Go 0.0 Miles -		Immediately turn right onto "D"	15.6	100.3
Go 0.8 Miles -		Turn right on Moraine Hills Drive (GG)	16.4	101.1
Go 1.9 Miles -		Turn left onto "GE"	18.3	103.0
Go 0.7 Miles -		Turn left onto "E"	19.0	103.7
Go 0.5 Miles -		Turn Right onto Highview Road	19.5	104.2
Go 1.4 Miles -		Straight through the stop sign and continue on Highview	20.9	105.6
Go 0.5 Miles -		Turn right onto "D" at the stop sign	21.4	106.1
Go 0.2 Miles -		Go straight at the stop on Hwy 83	21.6	106.3
Go 1.9 Miles -		Turn left onto Boettcher	23.5	108.2
Go 0.2 Miles -		Go straight on stop at RR crossing	23.7	108.4
Go 0.4 Miles -		Go straight on stop at Sunset	24.1	108.8

Kettle Moraine Tour - Southern Half - A.M. Part Three

Turning Distance		Then ...	Odometer Reading	Total Miles
Go 0.5 Miles -		Turn left onto Jarmon	24.6	109.3
Go 1.7 Miles -		Turn right on Brandybrook Road	26.3	111.0
Go 1.7 Miles -		Turn left on Highway 18	28.0	112.7
Go 1.0 Miles -		Turn right onto Maple	29.0	113.7
Go 2.0 Miles -		Turn left onto Maple at Bryn	31.0	115.7
Go 0.5 Miles -		Turn left onto Hillside Road	31.5	116.2
Go 0.3 Miles -		Turn left into Delafield Brewhaus	31.8	116.5
Lunch Break - Relax, cool down, have a little nosh - We will leave promptly @ 2:30 sharp.				
Two gas stations are just down the road on Hwy 83 for those who didn't refuel at the last bio-stop.				



LEG FOUR

A Relaxing Ride to Holy Hill
Or
What the heck is a Discalced
Friar?






















Holy Hill - Walk off
the lunch

With Full Tummys
We're Back on the
Road






Continue on Page 88

Kettle Moraine Tour - Northern Half - P.M. Part One

Turning Distance		Then ...	Odometer Reading	Total Miles
 <u>Reset Odometer - Turn right out of Delafield Brewhaus onto Hillside Drive</u>				116.5
Go 0.3 Miles		Turn Left on Maple ("E") @ stop sign.	0.2	116.8
Go 2.9 Miles		Turn Right on North Shore @ stop sign. (We'll regroup on North Shore if required.)	3.1	119.7
Go 2.0 Miles		Turn Right on "Glacier". (Just past RR Tracks)	5.1	121.7
Go 2.0 Miles		Through Intersection to "KF"	7.1	123.7
Go 2.2 Miles		"KF" Ends - Turn Left Thru Lights onto "K"	9.3	125.9
Go 0.1 Miles		Straight ahead onto "MD". (We will regroup if required)	9.4	126.0
Go 2.0 Miles		Turn Left on "V V" (Silver Spring Drive)	11.4	128.0
Go 0.4 Miles		Right turn @ stop sign (V V aka Main St.)	11.8	128.4
Go 2.1 Miles		Right onto Camp Whitcomb Road	13.9	130.5
Go 0.3 Miles		Stop sign at RR Crossing	14.2	130.8
Go 2.0 Miles		Left on Center Oak Road @ stop sign.	16.2	132.8
Go 0.3 Miles		Straight through stop sign onto "E"	16.5	133.1
Go 0.5 Miles		Turn Right on "Q"	17.0	133.6
Go 0.6 Miles		Turn Left on Monches Road	17.6	134.2
Go 2.3 Miles		Turn Left on St. Augustine Road @ Stop Sign	19.9	136.5
Go 2.4 Miles		Turn left at stop sign and continue on St. Augustine.	22.3	138.9
Go 0.4 Miles		Turn left on Emerald	22.7	139.3



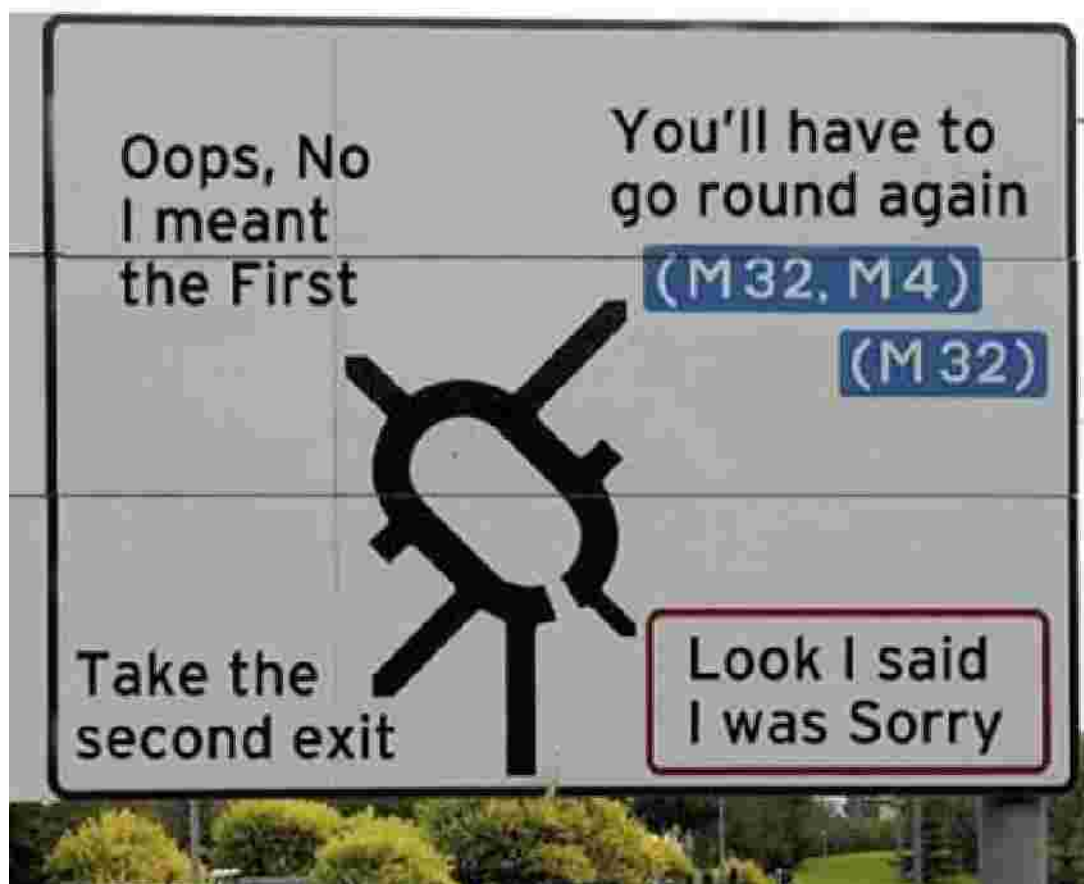
Kettle Moraine Tour - Northern Half - P.M. Part One

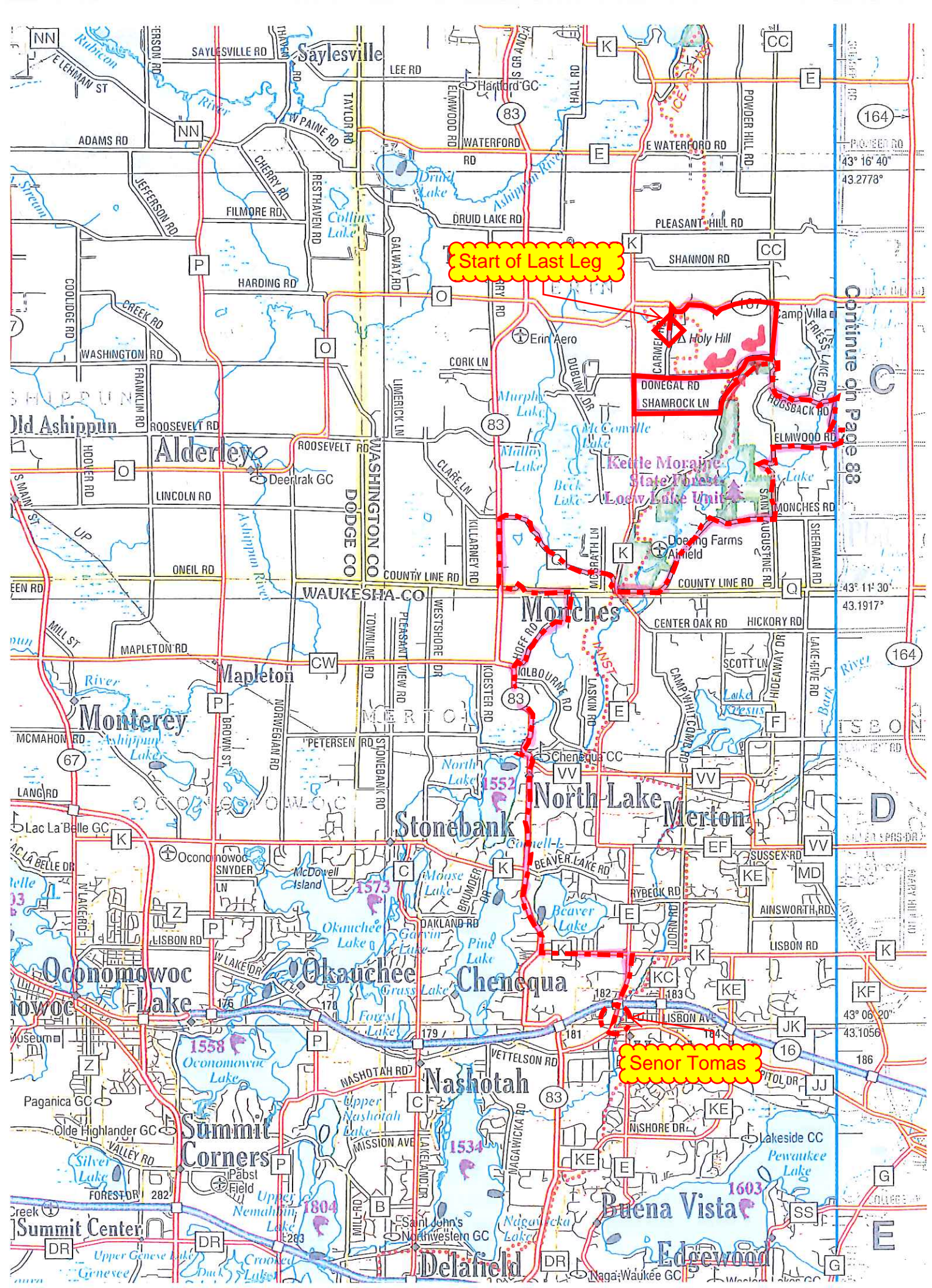
Turning Distance		Then ...	Odometer Reading	Total Miles
Go 3.4 Miles		Turn Right on "K"	26.1	142.7
Go 0.4 Miles		Turn left on Dublin	26.5	143.1
Go 1.0 Miles		Turn left on Dublin as it connects with O'Connell	27.5	144.1
Go 0.9 Miles		Turn left on Dublin as it connects with Donegal Rd.	28.4	145.0
Go 1.3 Miles		Turn right (east) onto Hwy 167 at stop sign. (Look for Holy Hill straight ahead.)	29.7	146.3
Go 1.2 Miles		Continue thru K @ stop sign.	30.9	147.5
Go 0.6 Miles		Turn right into Holy Hill	31.5	148.1
Stretch Break - Go exploring on the walking paths, climb the steeple, visit the gift and snack shops, or find out just what the heck a Discalced Friar is. We will be leaving @ 4:30.				



LEG FIVE

All Good Things Come To an End
Now All We Have To Do Is Find
Our Way Back
























Start of Last Leg

Continue on Page 88







Senor Tomas

Kettle Moraine Tour - Northern Half - P.M. Part Two

Turning Distance		Then ...	Odometer Reading	Total Miles
<i>Reset Odometer @ Hwy 167 as we leave - Right on 167 leaving Holy Hill</i>			0.0	148.1
Go 1.4 Miles		Right on St. Augustine Road	1.4	149.5
Go 0.8 Miles		Turn right on Emerald	2.2	150.3
Go 0.6 Miles		Turn right on Donegal	2.8	150.9
Go 1.5 Miles		Turn Left on "K"	4.3	152.4
Go 0.5 Miles		Turn left on Shamrock	4.8	152.9
Go 1.3 Miles		Turn left on Emerald	6.1	154.2
Go 1.2 Miles		Turn right on St. Augustine	7.3	155.4
Go 0.4 Miles		Go straight onto Hogsback @ stop sign	7.7	155.8
Go 0.7 Miles		Right on Hubertus Road @ stop sign	8.4	156.5
Go 0.4 Miles		Turn right on Plat Road @ stop sign	8.8	156.9
Go 0.7 Miles		Turn right on Elmwood @ stop sign	9.5	157.6
Go 1.0 Miles		Turn left on St. Augustine Road (That horse shoe turn one more time going back)	10.5	158.6
Go 1.2 Miles		Right onto Monches @ stop sign.	11.7	159.8
Go 2.2 Miles		Right onto "Q" @ stop sign	13.9	162.0
Go 0.7 Miles		Continue thru stop sign at K, continue on Q.	14.6	162.7
Go 2.2 Miles		Left onto Hwy 83	16.8	164.9
Go 1.0 Miles		Left onto County Line Road	17.8	165.9
Go 1.0 Miles		Right onto Hoff Road	18.8	166.9



Kettle Moraine Tour - Northern Half - P.M. Part Two

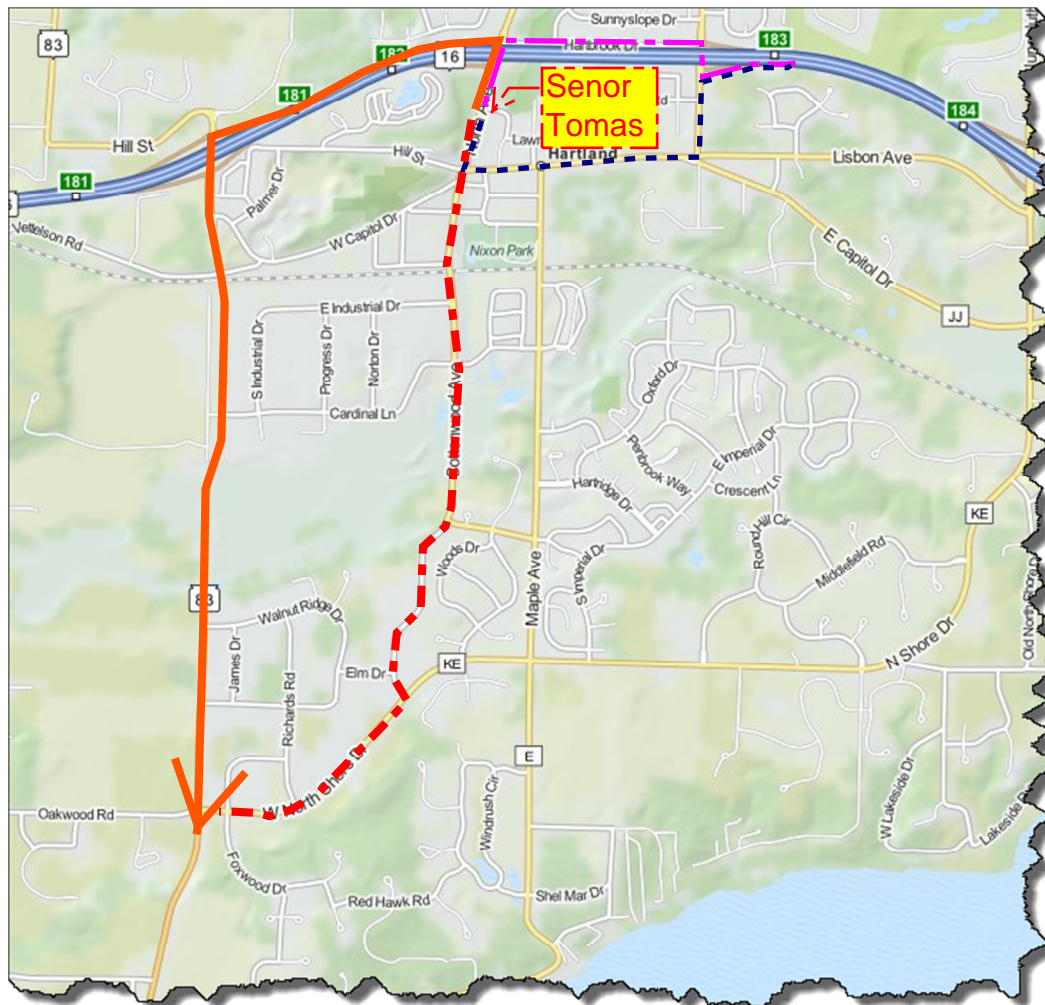
Turning Distance				Then ...	Odometer Reading	Total Miles
Go 1.5 Miles				Bear to the left on Hoff (it "Y's" at Hwy 83) - Proceed South onto Hwy 83 @ stop	20.3	168.4
				After leaving North Lake Watch out for Chenaqua speed traps along this section of 83. Try to look innocent.		
Go 4.3 Miles				Turn left on "K"	24.6	172.7
Go 1.2 Miles				Turn right on "E"	25.8	173.9
Go 0.7 Miles				Continue straight ahead on "E" through stop sign.	26.5	174.6
Go 0.3 Miles				Turn left into Señor Tomás - (Parking in rear).	26.8	174.9
Time for a cold margarita and some great Mexican cuisine!!						



**Now to at least start you
on your way home....**





Now to start you back in the right direction



❖ For those driving to Milwaukee - Two Options

- Option 1 -----
 - Turn left from parking lot and proceed to stop sign
 - Turn left @ Capitol Drive and proceed to Merton Ave
 - Turn left on Merton road and proceed to Hwy 16 ramp East
- Option 2 -----
 - Turn right from parking lot and proceed under highway ramp
 - Turn right onto Hartbrook Drive and proceed to Merton Ave.
 - Turn Right on Merton and proceed under overpass
 - Turn left onto Hwy 16 entrance ramp

❖ For those heading West or to Waukesha (Milwaukee bound can also take this)

- Option 1 
 - Turn right from parking lot and go under overpass
 - Turn left onto Hwy 16 entrance ramp
 - Exit next exit ramp (#181) to Hwy 83
 - Turn left (South) on Hwy 83 and follow to I-94
- Option 2 for the more adventurer - the townie route 
 - Turn left from the parking lot
 - Go straight past stop sign on Capital Drive
 - Continue on Cottonwood Ave. to North Shore Drive
 - Turn right onto North Shore Drive to Hwy 83
 - Turn left onto Hwy 83 to I-94

On behalf of Marcy and myself thank you for joining us and may you have an uneventful and safe drive to you destination.