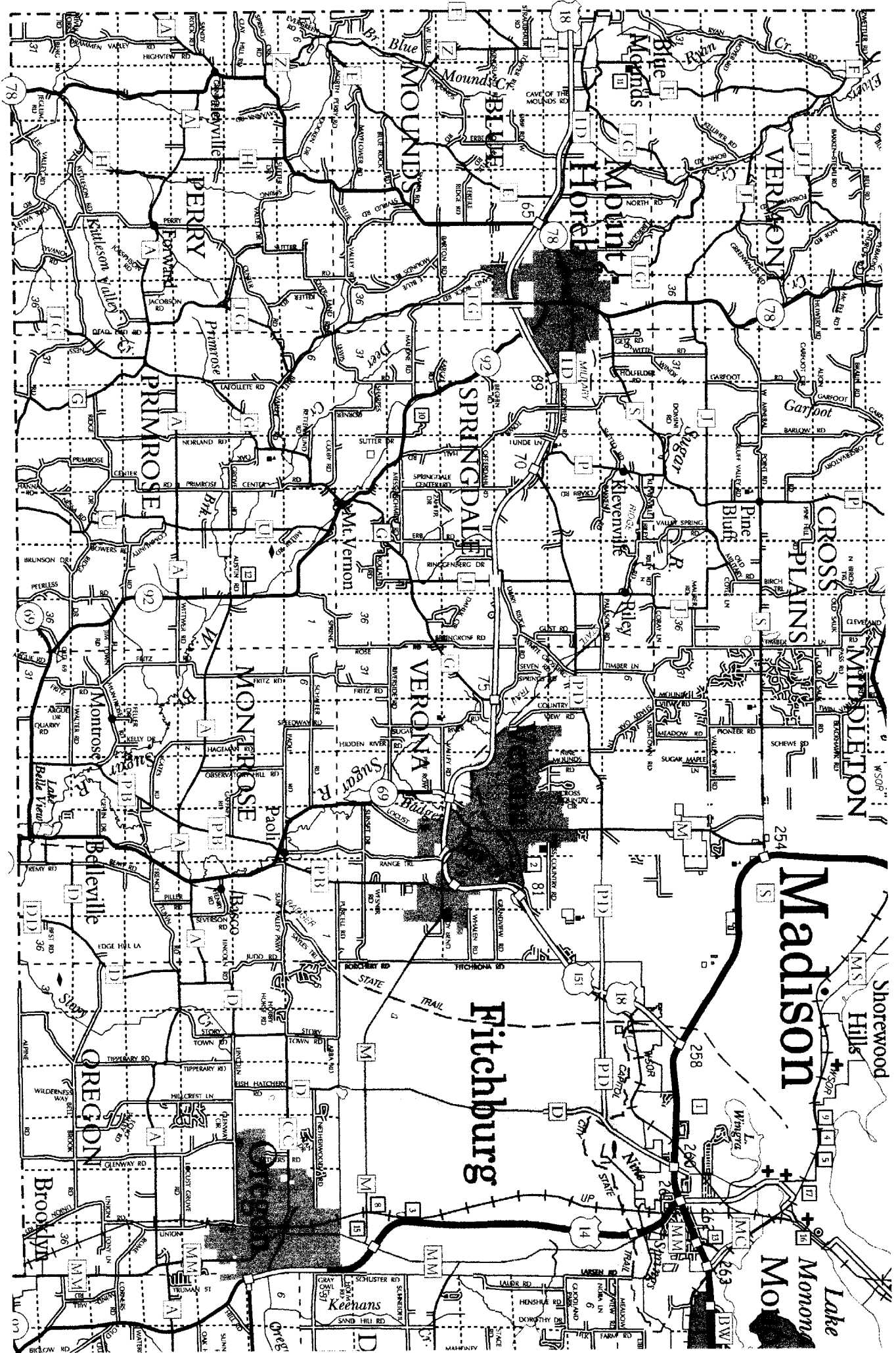
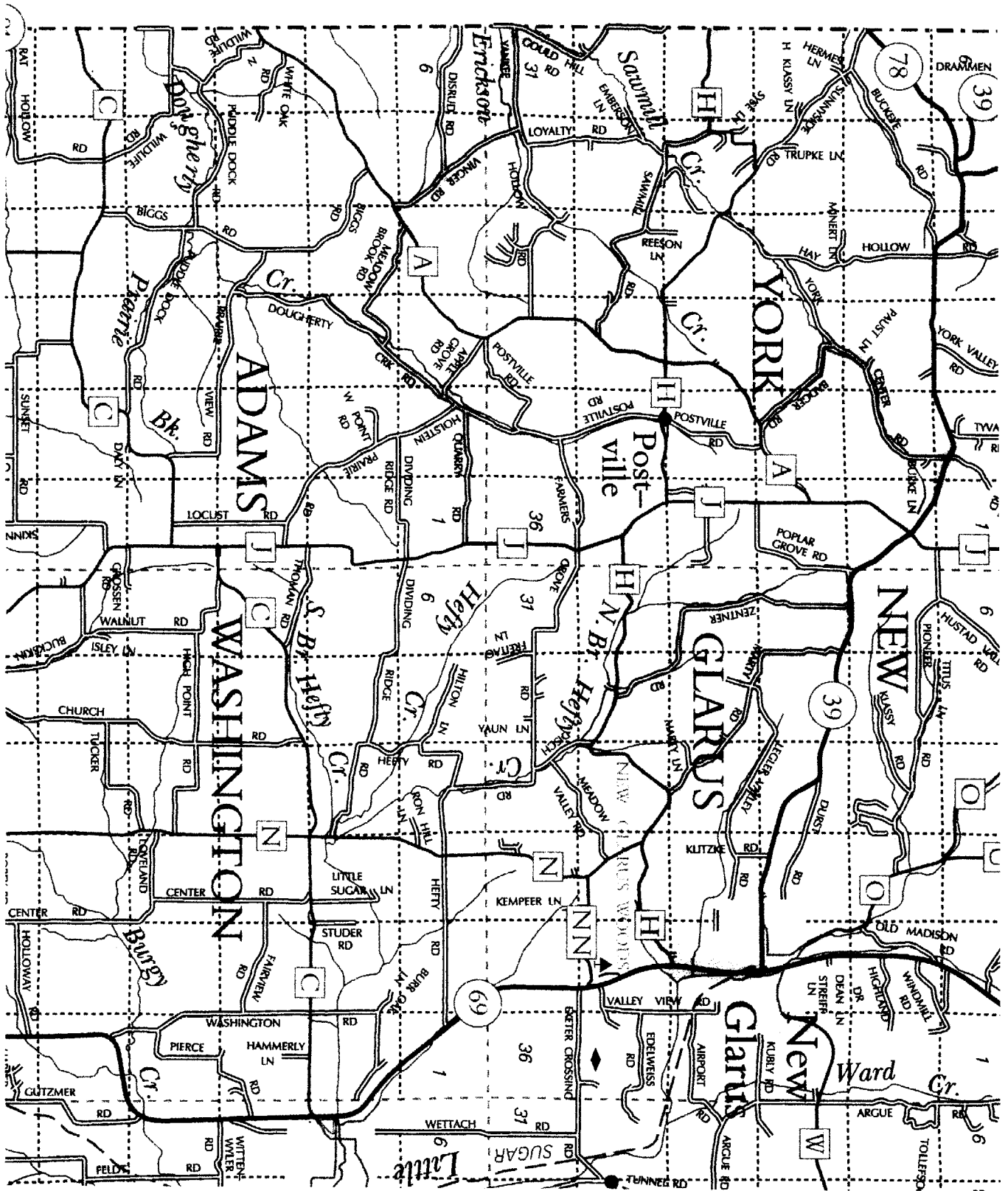


		MADISON TO NEW GLARUS	
		Start at panera's Parking Lot	
		Promptly at 10:00	
ZERO	TURN	ON TO ROAD	GO FOR
0	L	ONTO Cahill Main	0
0	R	Fish Hatchery Rd at Stop sign	4.7
4.7	R	Cty Hwy M at stop sign (regroup if necessary)	2.4
7.1	L	onto Borchert (2nd Left) regroup if necessary	0.9
8	R	onto Sunset Dr	3.1
11.1	R	onto HWY 69 at 3rd stop sign, T intersection	0.6
		2nd stop sign hidden	
11.7	L	onto Riverside Road	2.8
14.5	R	onto Spring Rose at 2n stop sign	0.9
15.4	L	onto Cty Hwy G at stop sign (regroup)	3.5
18.9	L	onto CtyHwy G&82	0.2
19.1	R	onto Cty G	2
21.1	R	Britt Valley	2.6
23.7	R	onto Cty JG	2.1
25.8	L	onto OverlandRd	1.2
27	L	onto Sutter Rd at stop sign	1.5
28.5	L	Spring Valley Dr	1.7
30.2	R	onto Cty Hwy JG at stop sign (covered)	1.6
31.8	L	onto Cty Hwy A at stop sign	0.6
32.4	Straight	onto Cty Hwy G which becomes ty Hwy O at Geen Cty Line	7.7
40.1	L	onto Third St at the park	0.1
40.2	R	onto Railroad St at stop sign	0.1
40.3	R	into parking lot	



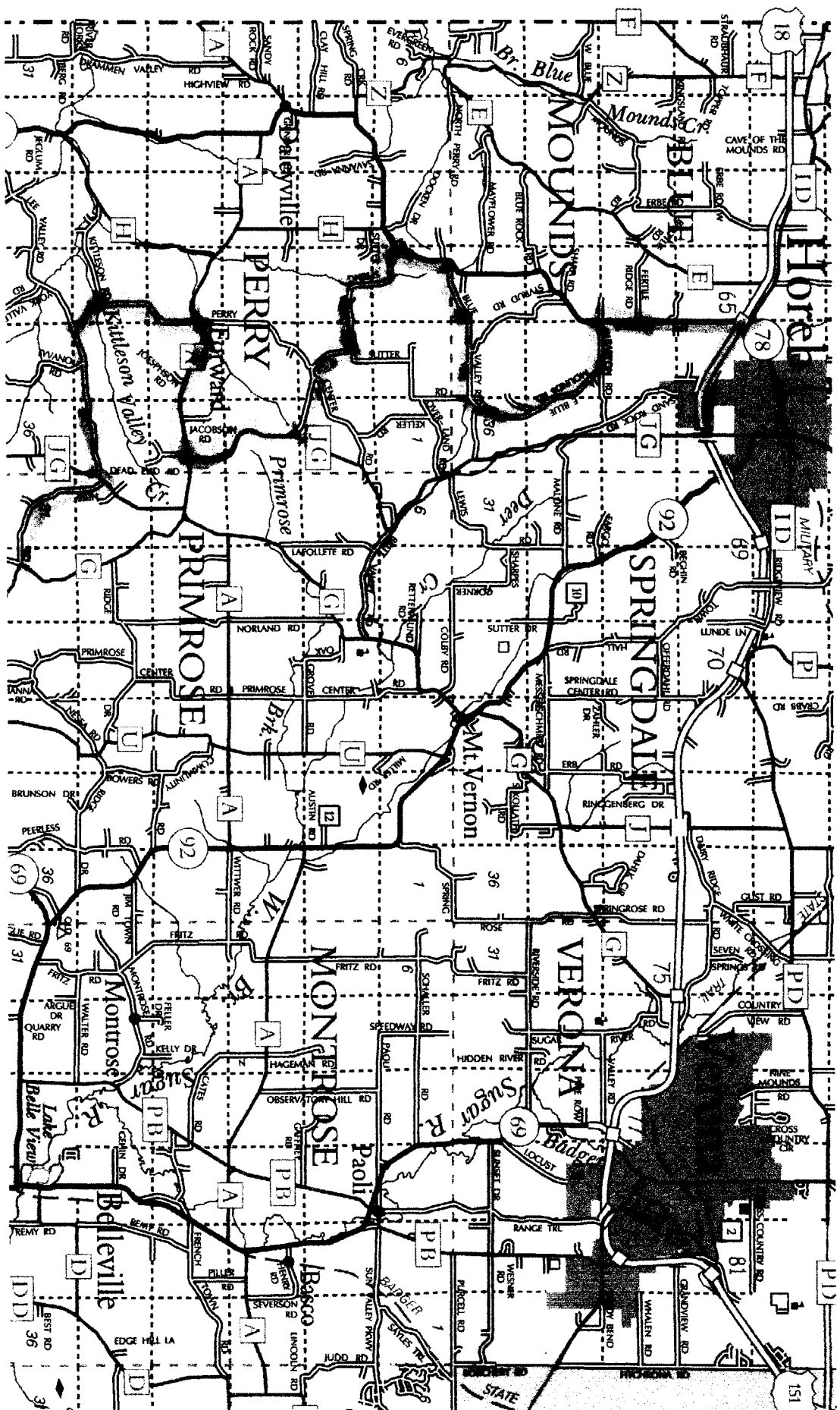
NEW GLARUS ROUND TRIP			
Start in Parking Lot			
Promptly at 12:45			
ZERO	TURN	ON TO ROAD	GO FOR
0	L	onto Railroad out of parking lot	0
0	L	onto 6th St at stop sign	0.1
0.1	R	onto HWY 69 at stop light	1
1.1	R	onto Cty H	4
5.1	R	onto Zenter	3.4
8.5	R	onto HWY 39	0.5
9	R	onto Marty (Rustic Road)	3
12	R	onto Cty Hwy H	3.7
15.7	L	onto Cty Hwy J at stop sign	1.8
17.5	R	onto Quarry	1.5
19	L	onto Douoghty Creek at yield T intersection	1.2
20.2	R	onto Meadow Brook (easy to miss)	1.7
21.9	L	onto Cty Hwy A at Yield	0.3
22.2	R	onto Winger easy to miss	1.7
23.9	L	onto Yankee Hallow at yeild T intersection	1.1
25	R	onto Gould Hill Y intersection	2.7
27.7	R	onto Cty Hwy H at stop sign	1.5
29.2	R	onto Sawmill	3.2
32.4	L	Cty Hwy A at Yield	0.8
33.2	S	onto Cty Hwy A cross Cty Hwy H	1.4
34.6	L	onto Badger	1.4
36	R	onto York Center at Yield	2
38	R	onto 39 at stop sigh	2.2
40.2	R	Zentner	3.3
43.5	L	onto Cty Hwy H at stop sign	4
47.5	L	onto Hwy 69 at stop sign	1
48.5	L	onto Hwy 39 at stop light	0.1
48.6	R	onto Railroad	0.1
48.7	R	into parking lot	

stop at
Culver's
for ice
cream & potty
break
1405 Hwy 69
New Glarus, WI
608-527-5690



Promptly at 2:30

ZERO	TURN	ON TO ROAD	GO FOR
0	R	Leave Culver's onto HWY 69	1
1	R	onto Cty H	2.2
3.2	R	onto Marty (Rustic Road)	3
6.2	L	onto HWY 39	1.8
8	R	onto Cty Hwy J	0.3
8.3	R	onto Hustad Valley/Hidden Valley	2.1
10.4	L	onto Ness at stop sign	1.9
12.3	L	onto Cty Hwy JG at stop sign T intersection	0.1
12.4	R	onto Lee Valley	2.1
14.5	R	onto Perry Center at Y intersection	2
16.5	R	Cty Hwy A at stop sign	2
18.5	L	onto Cty Hwy JG	2.6
18.5	L	onto Perry Center	1.5
20	R	onto Spring Valley at stop sign	0.8
20.8	L	onto Spring Valley at stop sign	1.8
22.6	R	onto HWY 78 at stop sign	0.8
23.4	R	onto Blue Valley on Corner easy in miss	2.1
25.5	S	onto East Blue Mound	2.5
28	L	onto Barton at stop sign	2.7
30.7	R	onto HWY 78 at stop sign	2.1
32.8	R	onto 78/ID at stop sign	0.7
33.5	R	onto Perry St	0.4
33.9	L	onto Front St	0.1
34	R	onto First St	0.1
34.1	RorL	into parking lots	



		Mount Horeb to Benvenuto's	
		Start in Parking Lot	
		Leave at 3:45	
Zero	TURN	ON TO ROAD	GO FOR MI
0	Left	depart parking lot onto 2nd St	0.1
0.1	Right	HWY 78	0.8
0.9	S	round about HWY 92 & JG 1st exit out	0.4
1.3	S	JG	5.7
7	Left	Brit Valley Rd	1.6
8.6	Left	CR G	2
10.6	Left	HWY 92	0.2
10.8	Right	CR G	3.4
14.2	Right	Sprinrose Rd	0.9
15.1	Left	Riverside Rd	2.7
17.8	Right	HWY 69	0.6
18.4	Left	Sunset Dr	3
21.4	Left	Borchert Rd	0.9
22.3	Right	CR M	2.4
24.7	Left	CR D - Fish Hatchery Rd	4.6
29.3	Left	Brenda Av PD	0.2
29.5	Left	3RD Left turn on PD Fish Hatchery Rd To BENVENUTOS	